









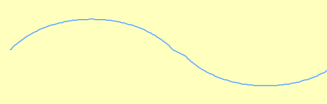






Figure 5

CONTOURS (feet above mean sea level)

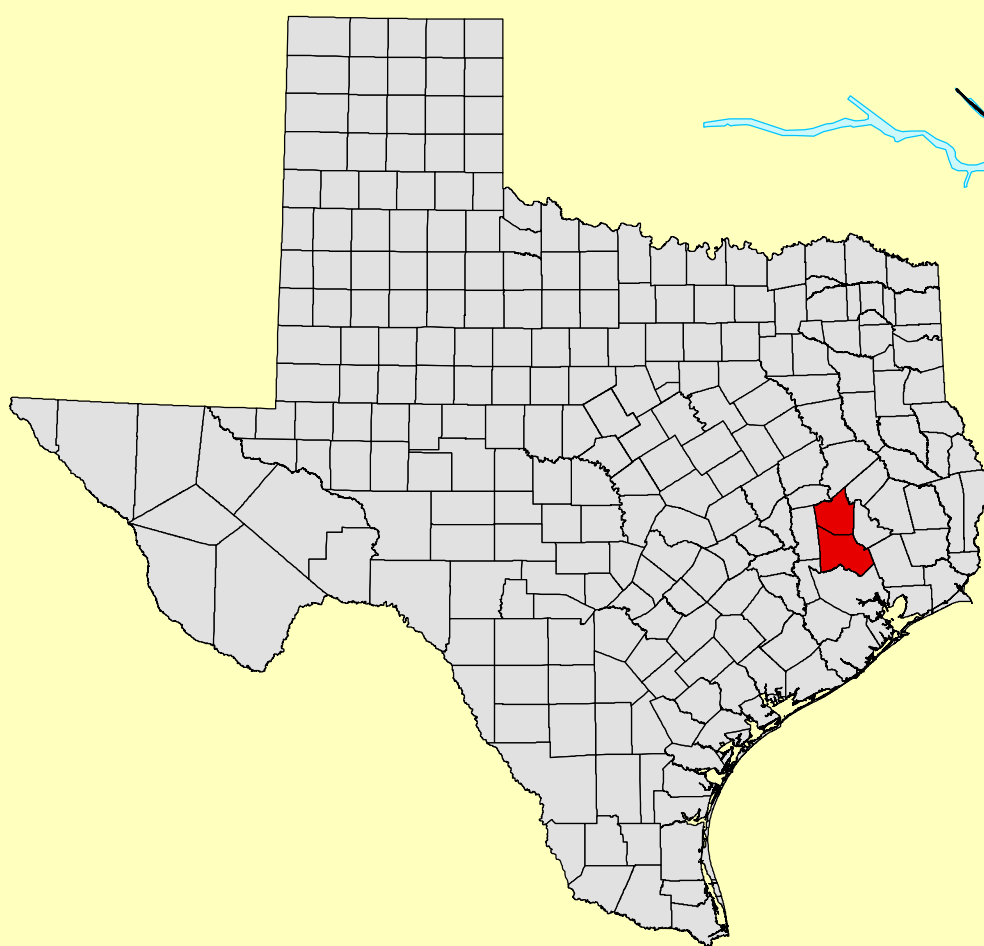
-  200
-  195
-  190
-  185
-  180
-  175
-  170
-  165
-  160
-  155
-  150
-  145
-  140


 Islands

 Lake Conroe

Conservation Pool Elevation
201.0 feet above mean sea level

Projection: NAD83
State Plane
Texas Central Zone (feet)



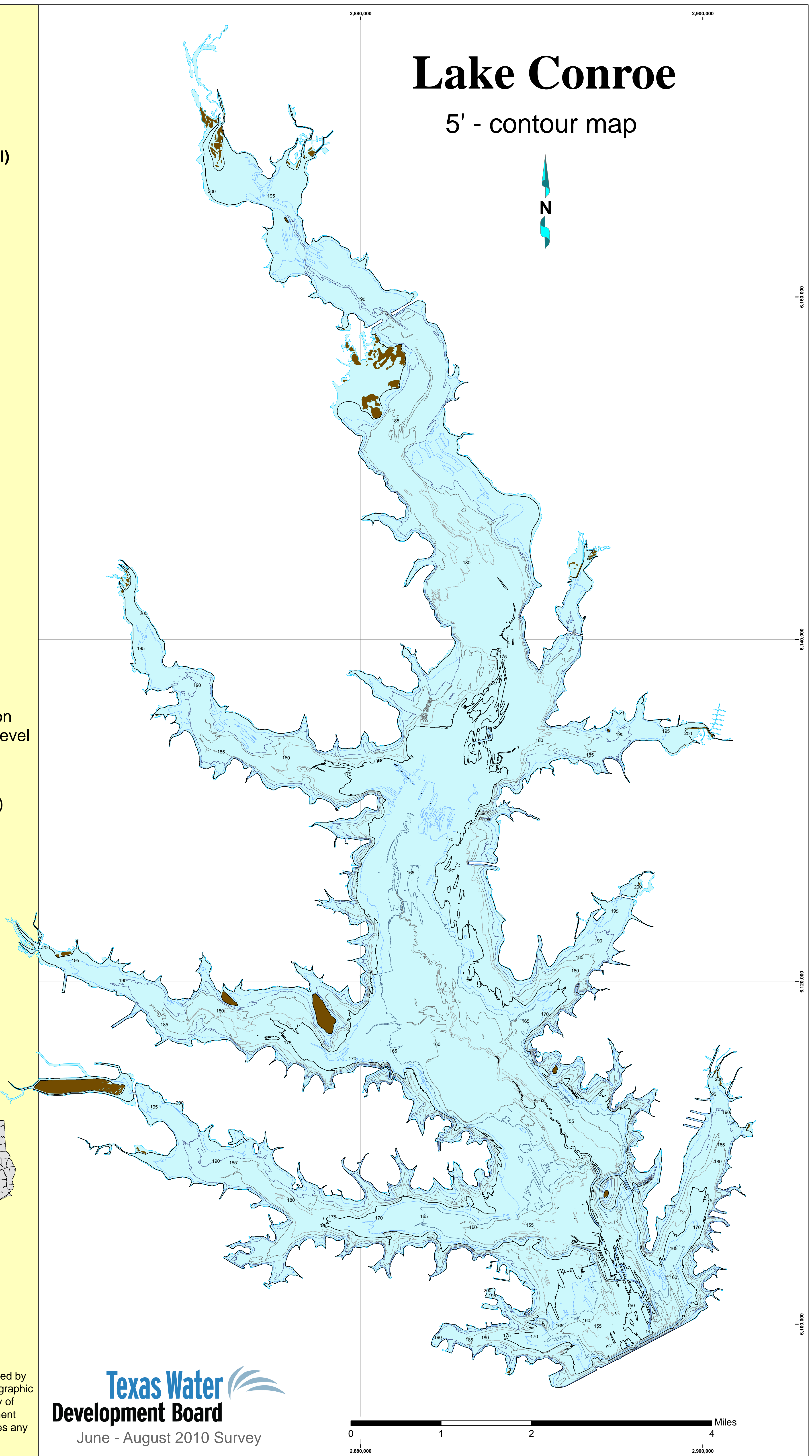
 Montgomery and Walker Counties

This map is the product of a survey conducted by the Texas Water Development Board's Hydrographic Survey Program to determine the capacity of Lake Conroe. The Texas Water Development Board makes no representations nor assumes any liability.

Texas Water
Development Board
June - August 2010 Survey

Lake Conroe

5' - contour map



0 1 2 4 Miles
2,880,000 2,900,000