

Figure 5






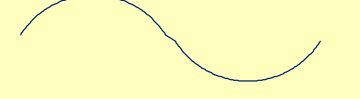








Lake Texana

5' - Contour Map

CONTOURS

(feet above mean sea level)

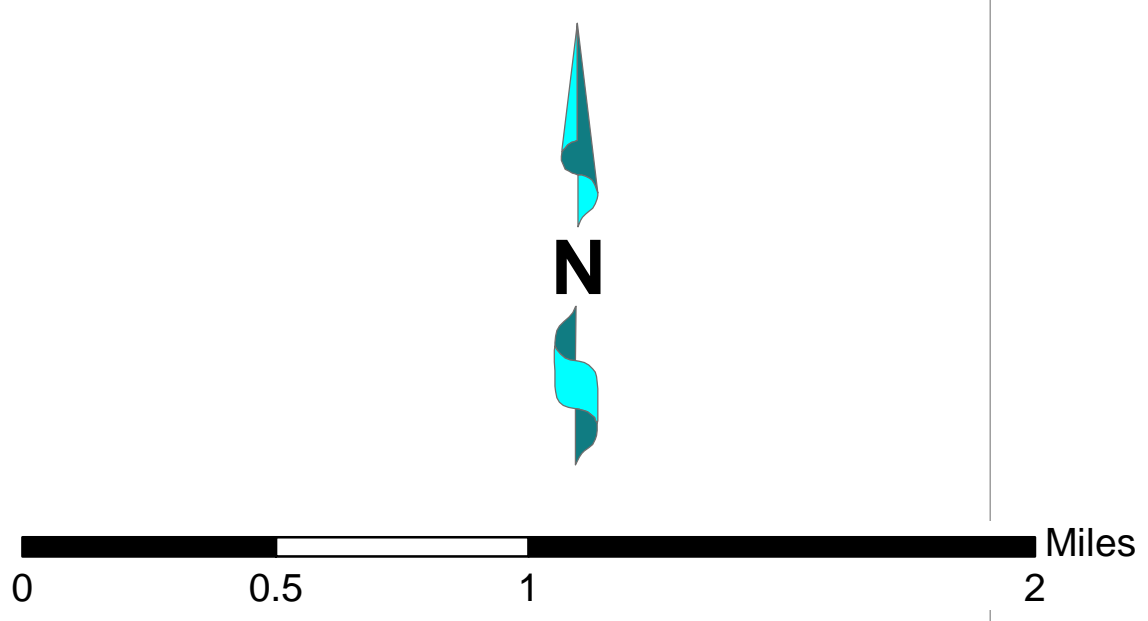
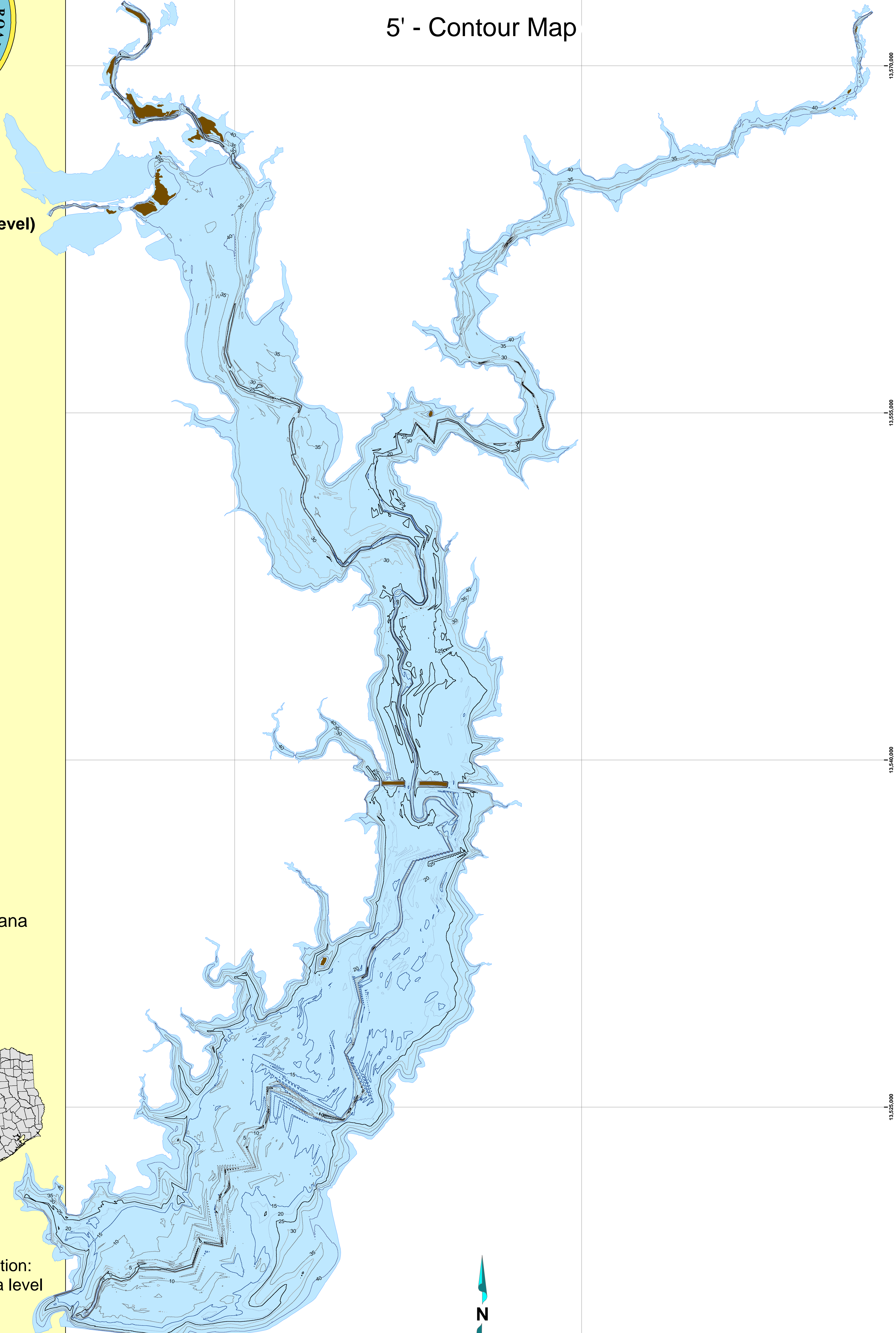
-  40
-  35
-  30
-  25
-  20
-  15
-  10
-  5
-  0
-  -5
-  -10
-  -15

-  Islands
-  Lake Texana



Conservation Pool Elevation:
44.0 feet above mean sea level
Projection: NAD83
State Plane
Texas South Central Zone (feet)

This map is the product of a survey conducted by the Texas Water Development Board's Hydrographic Survey Program to determine the capacity of Lake Texana. The Texas Water Development Board makes no representations nor assumes any liability.



Prepared by: TEXAS WATER DEVELOPMENT BOARD January - March 2010 Survey