

Figure 5

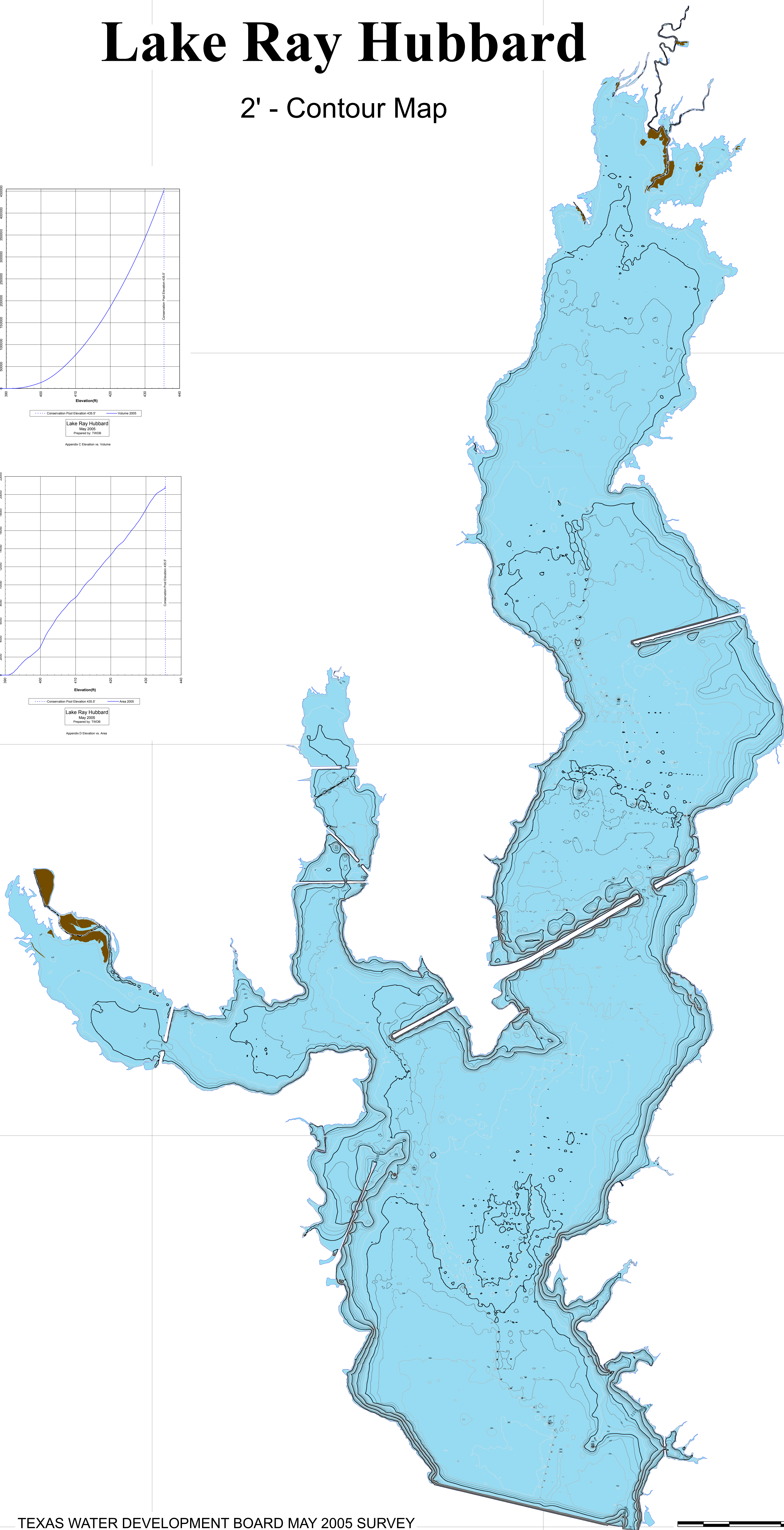
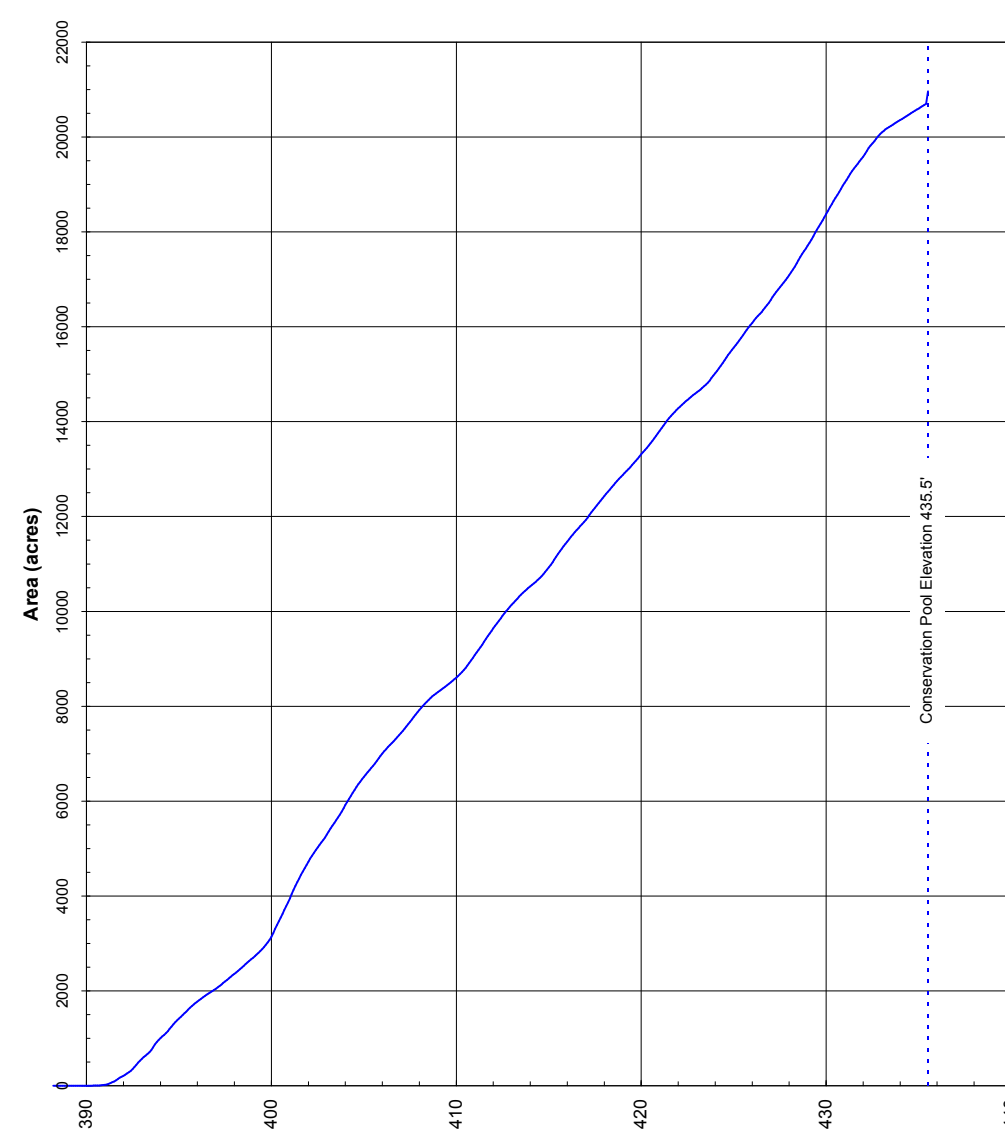
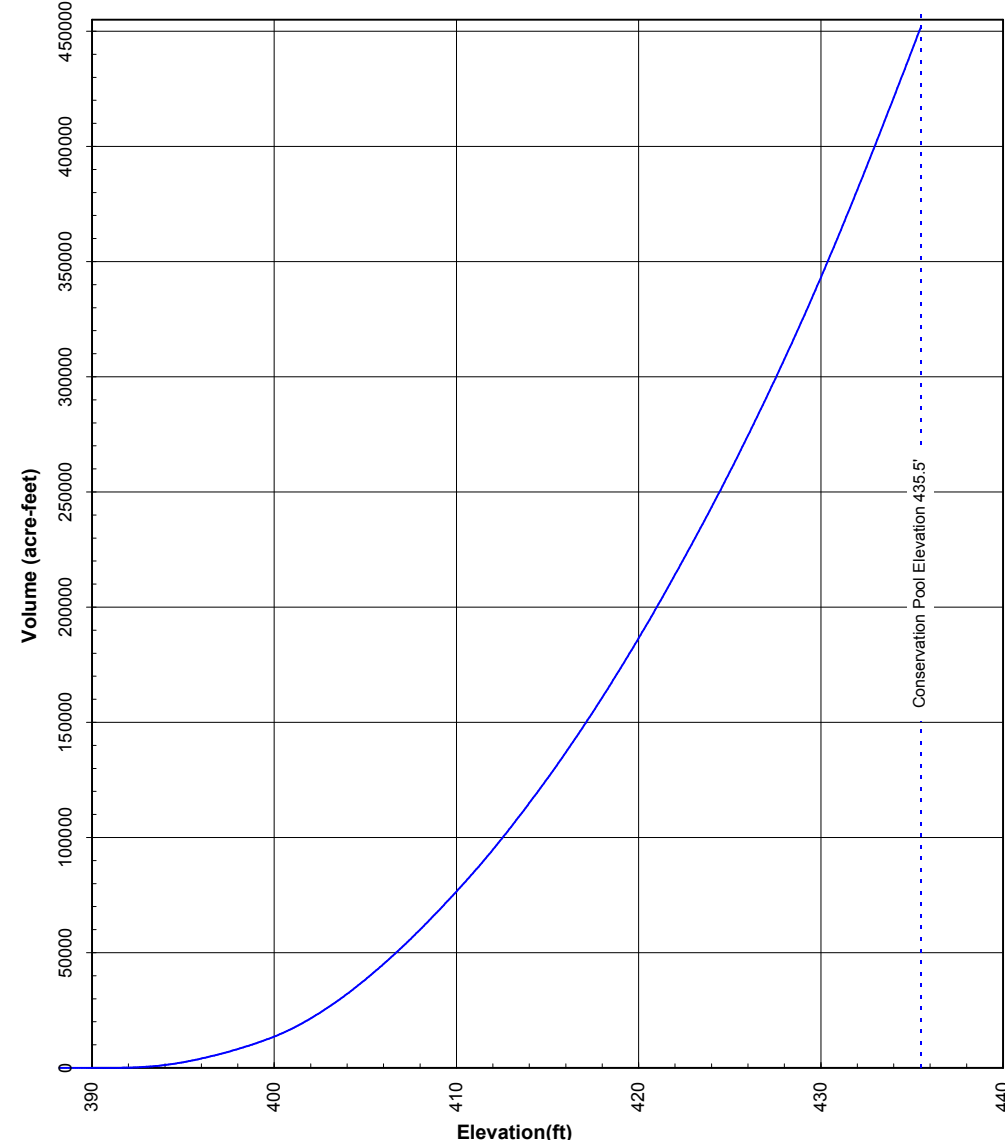


Lake Ray Hubbard

2' - Contour Map

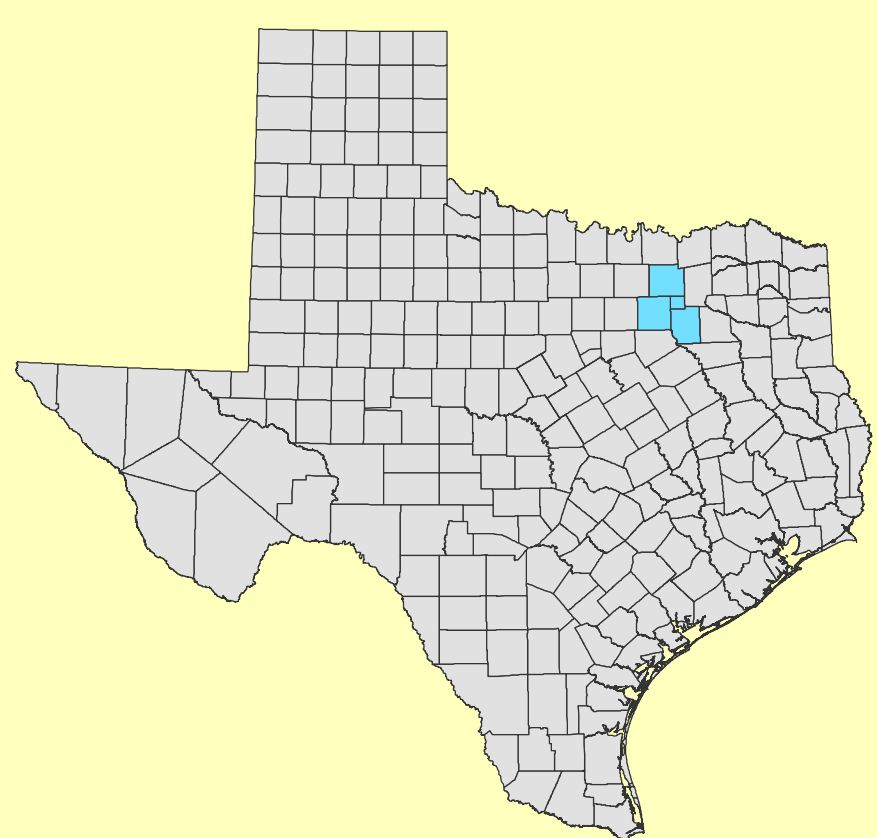
CONTOURS

- 390
- 392
- 394
- 396
- 398
- 400
- 402
- 404
- 406
- 408
- 410
- 412
- 414
- 416
- 418
- 420
- 422
- 424
- 426
- 428
- 430
- 432
- 434



- Islands
- Lake Boundary at Conservation Pool Elevation: 435.5'

Projection: NAD83
State Plane
Texas North Central Zone



Collin, Dallas, Kaufman, and Rockwall Counties

This map is a product of a survey conducted by the Texas Water Development Board's Hydrographic Survey Program to determine the capacity of Lake Ray Hubbard. The Texas Water Development Board makes no representation or assumes any liability.

