











# Figure 6

## Contours (feet above mean sea level)

-  340
-  335
-  330
-  325
-  320
-  315
-  310
-  305
-  300
-  295

-  Lake Palestine
-  Islands

Conservation pool  
elevation: 345.0 feet

Projection: NAD83  
State Plane Texas  
North Central Zone (feet)



This map is the product of a survey conducted by the Texas Water Development Board's Hydrographic Survey Program to determine the capacity of Lake Palestine. The Texas Water Development Board makes no representations nor assumes any liability.

**Texas Water**  
**Development Board**  
August 2012 Survey

0 0.5 1 2 Miles

# Lake Palestine

## 5' - contour map

