



















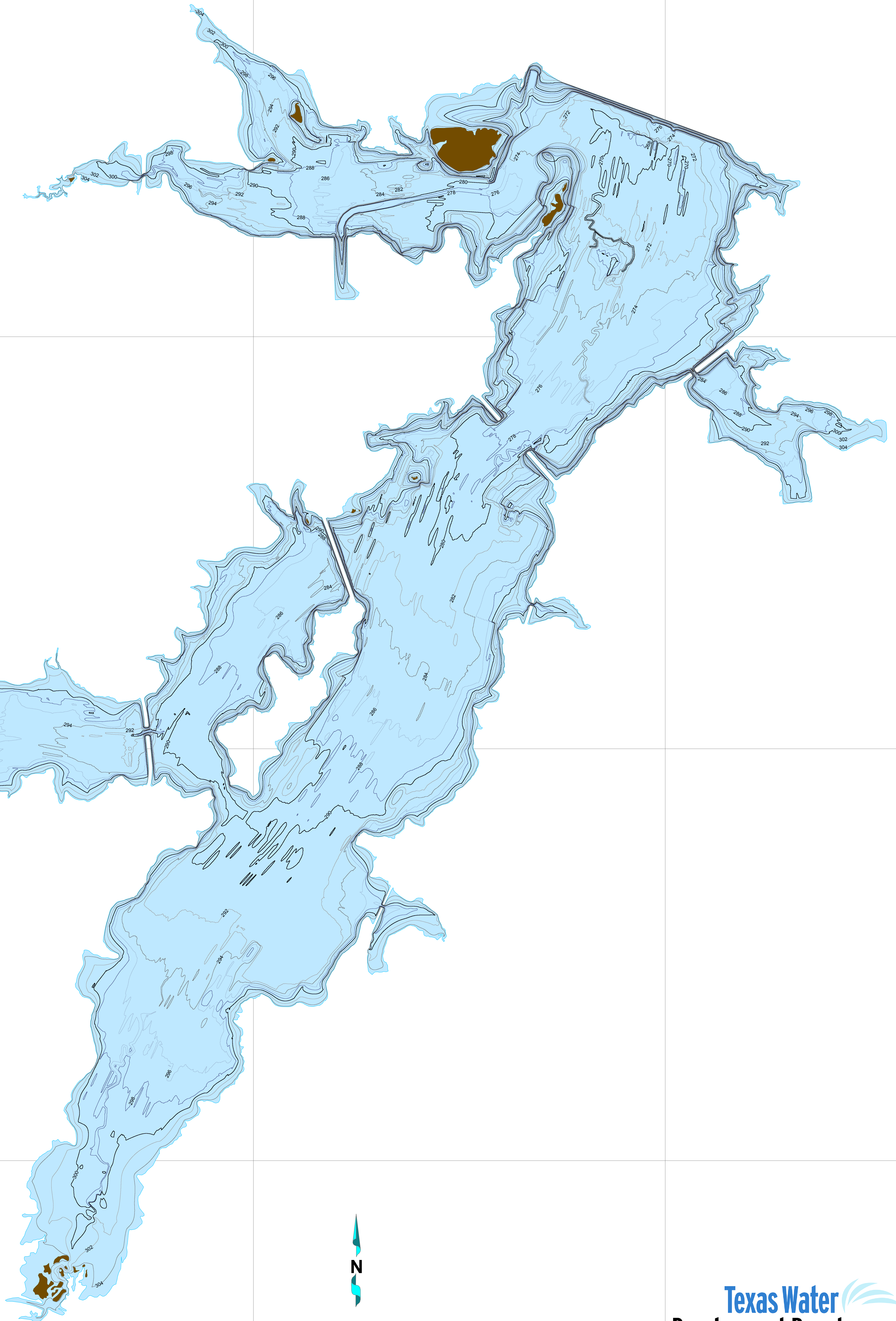


Figure 6 Contours (feet)


-  304
-  302
-  300
-  298
-  296
-  294
-  292
-  290
-  288
-  286
-  284
-  282
-  280
-  278
-  276
-  274
-  272
-  270
-  268
-  266

Martin Lake

2' - contour map

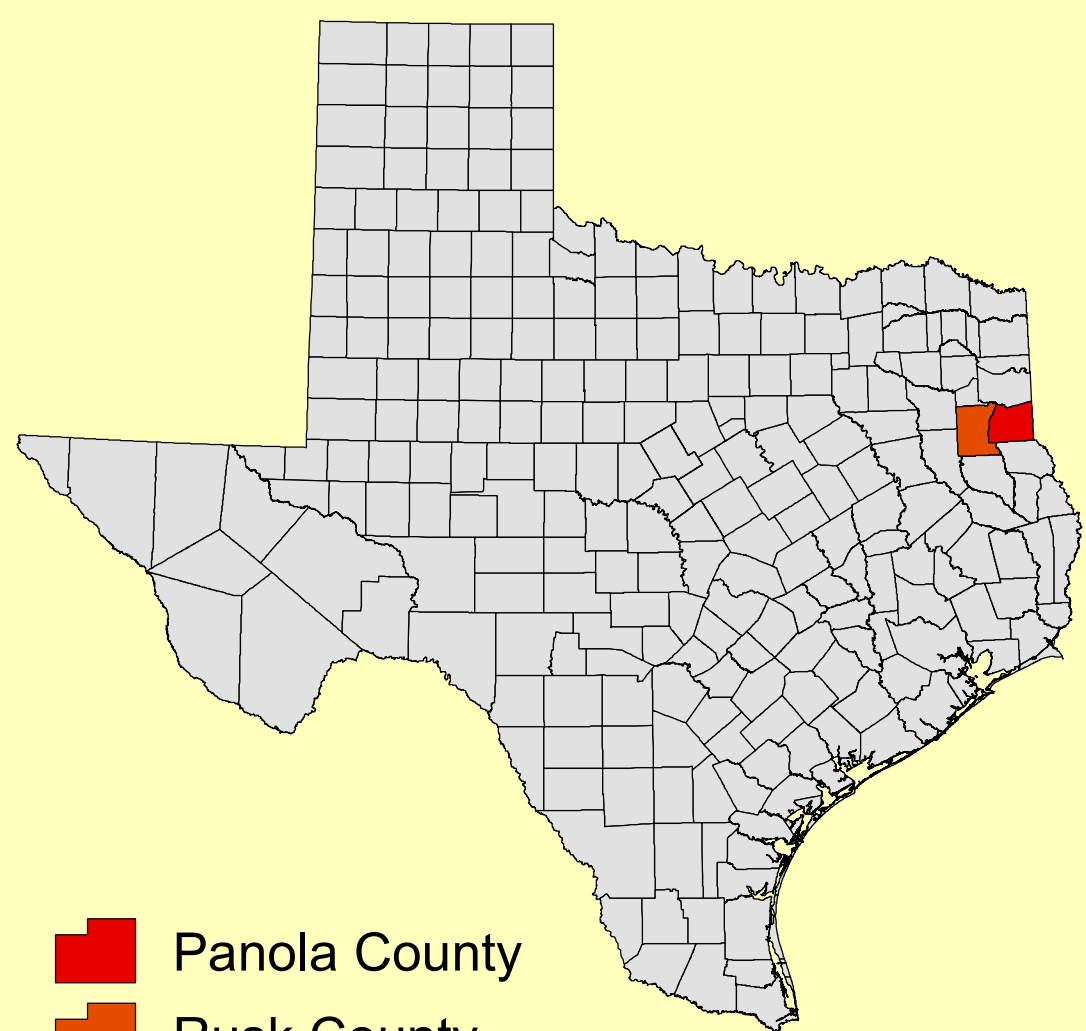


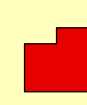

 Martin Lake at elevation 304.5 feet

 Islands

Conservation pool elevation 306.0 feet NGVD29

Projection: NAD83
State Plane Texas
North Central Zone (feet)



 Panola County
 Rusk County

This map is the product of a survey conducted by the Texas Water Development Board's Hydrographic Survey Program to determine the capacity of Martin Lake. The Texas Water Development Board makes no representations nor assumes any liability.

