


Figure 6

 Islands











 Leon Reservoir at elevation 1,372.7 feet
Conservation pool elevation 1,375.0 feet NGVD29
Projection: NAD83
State Plane
Texas North Central Zone

Leon Reservoir

5' - contour map

CONTOURS

(feet)

-  1370
-  1365
-  1360
-  1355
-  1350
-  1345
-  1340
-  1335
-  1330
-  1325



This map is the product of a survey conducted by the Texas Water Development Board's Hydrographic Survey Program to determine the capacity of Leon Reservoir. The Texas Water Development Board makes no representations nor assumes any liability.

