
























Figure 5

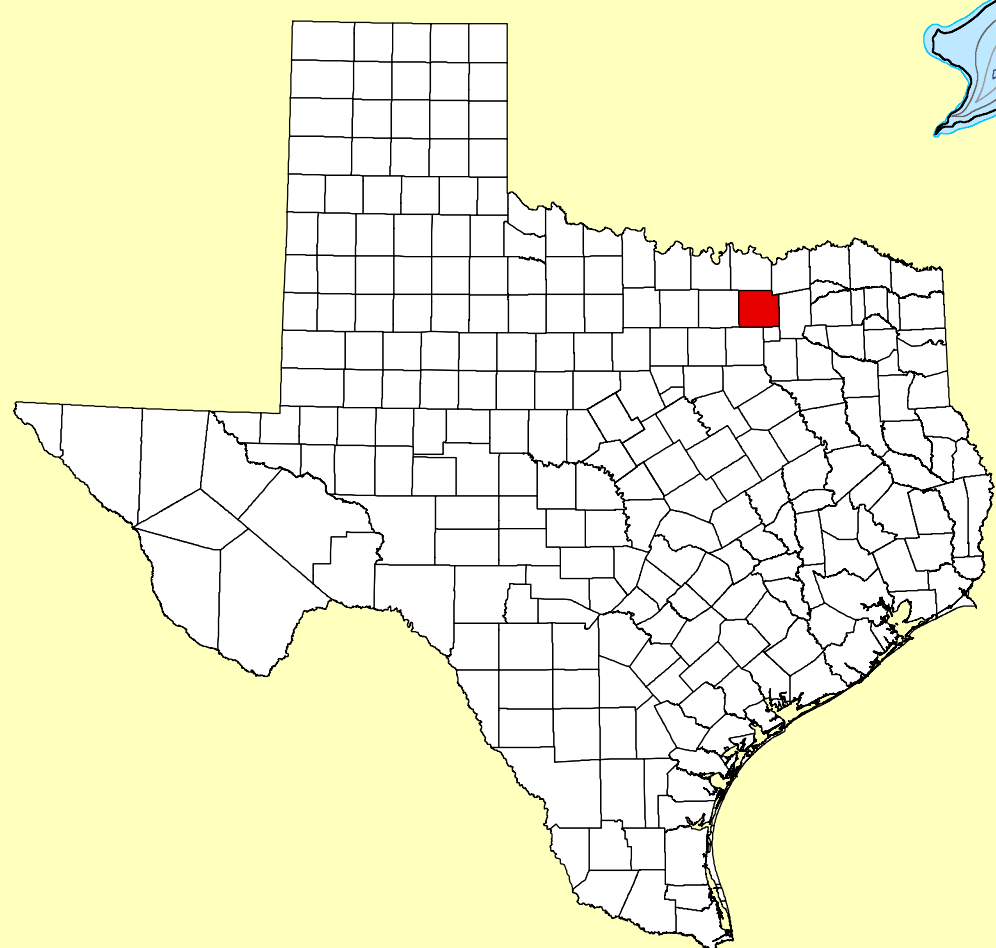
CONTOURS (feet above mean sea level)

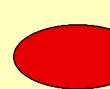
-  490
-  488
-  486
-  484
-  482
-  480
-  478
-  476
-  474
-  472
-  470
-  468
-  466
-  464
-  462
-  460
-  458
-  456
-  454
-  452
-  450

Conservation Pool
Elevation 492.0 feet
above mean sea level

Projection: NAD83
State Plane Texas
North Central Zone (feet)

-  Islands
elevation: 492.0 feet
-  Lavon Lake
elevation: 492.0 feet



 Collin County

This map is the product of a survey conducted by the Texas Water Development Board's Hydrographic Survey Program to determine the capacity of Lavon Lake. The Texas Water Development Board makes no representations nor assumes any liability.

Lavon Lake

2' - contour map

