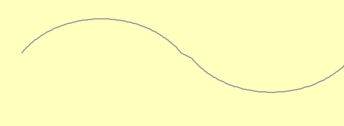

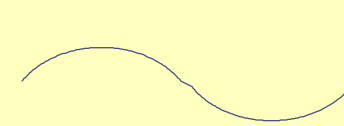









Figure 6

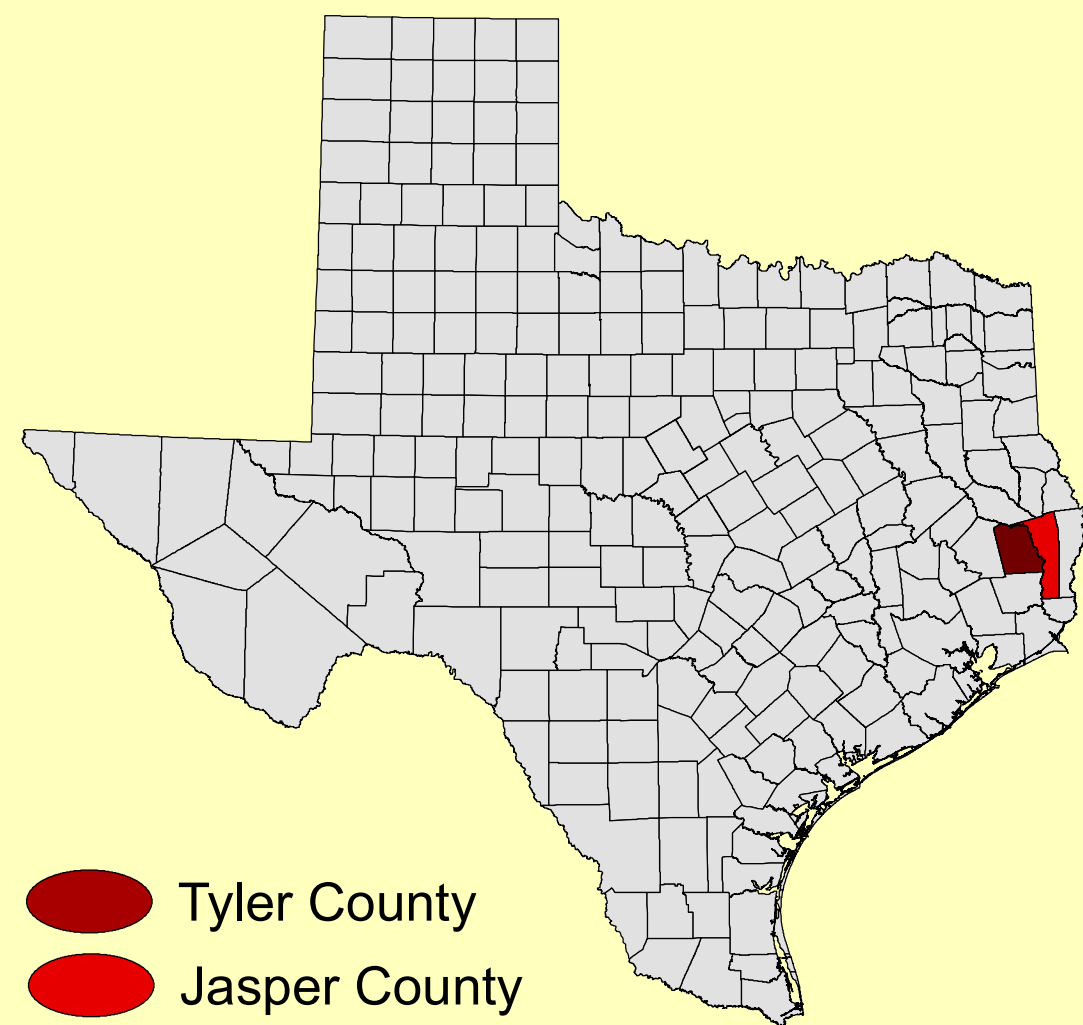
**Contours
(feet NGVD29)**

-  45
-  50
-  55
-  60
-  65
-  70
-  75
-  80

 B.A. Steinhagen Lake
Conservation pool elevation
83.0 feet NGVD29

 Islands

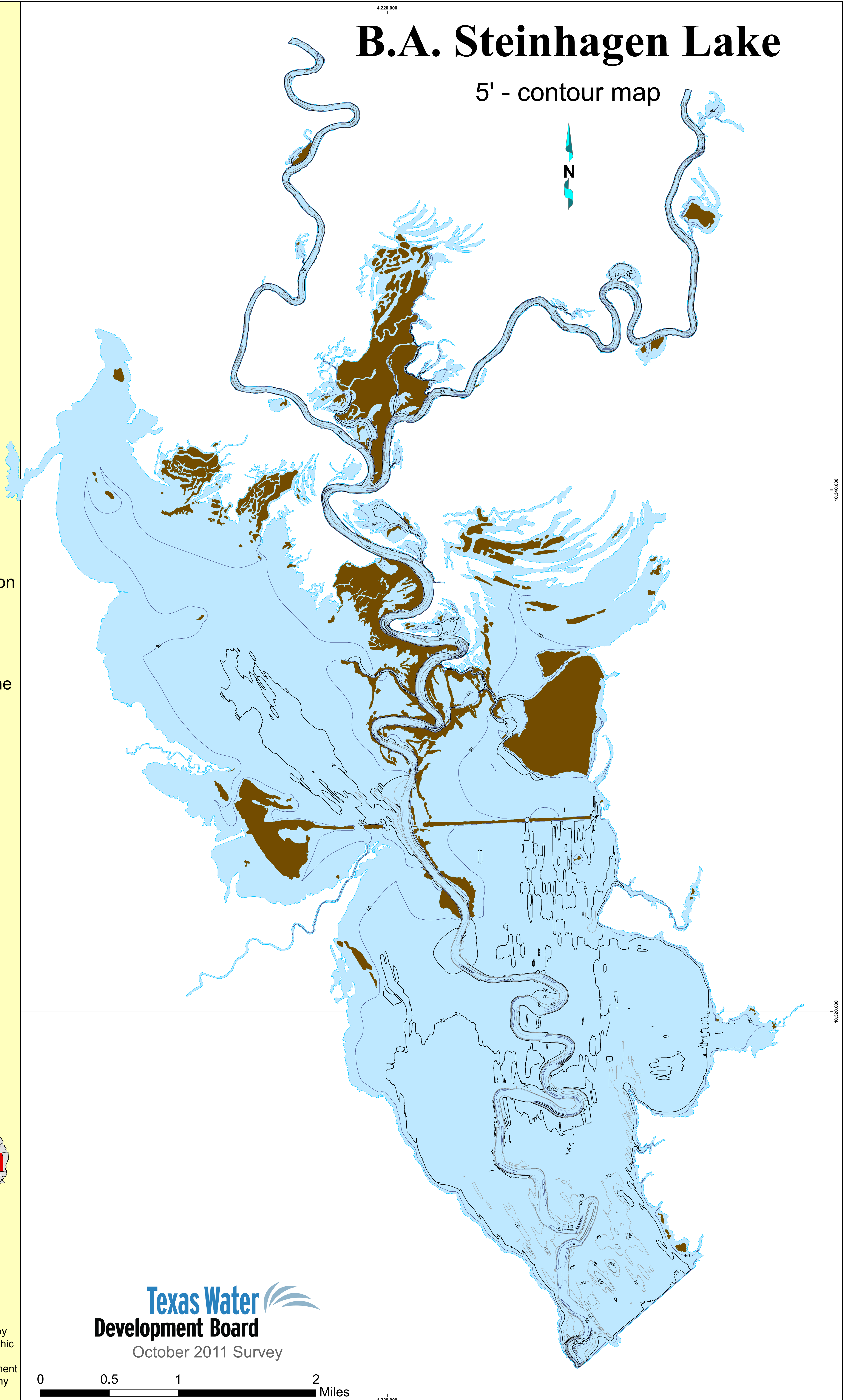
Projection: NAD83 State Plane
Texas Central Zone (feet)



This map is the product of a survey conducted by the Texas Water Development Board's Hydrographic Survey Program to determine the capacity of B.A. Steinhagen Lake. The Texas Water Development Board makes no representations nor assumes any liability.

B.A. Steinhagen Lake

5' - contour map



**Texas Water
Development Board**
October 2011 Survey

0 0.5 1 2 Miles