

# Figure 5

# AQUILLA LAKE

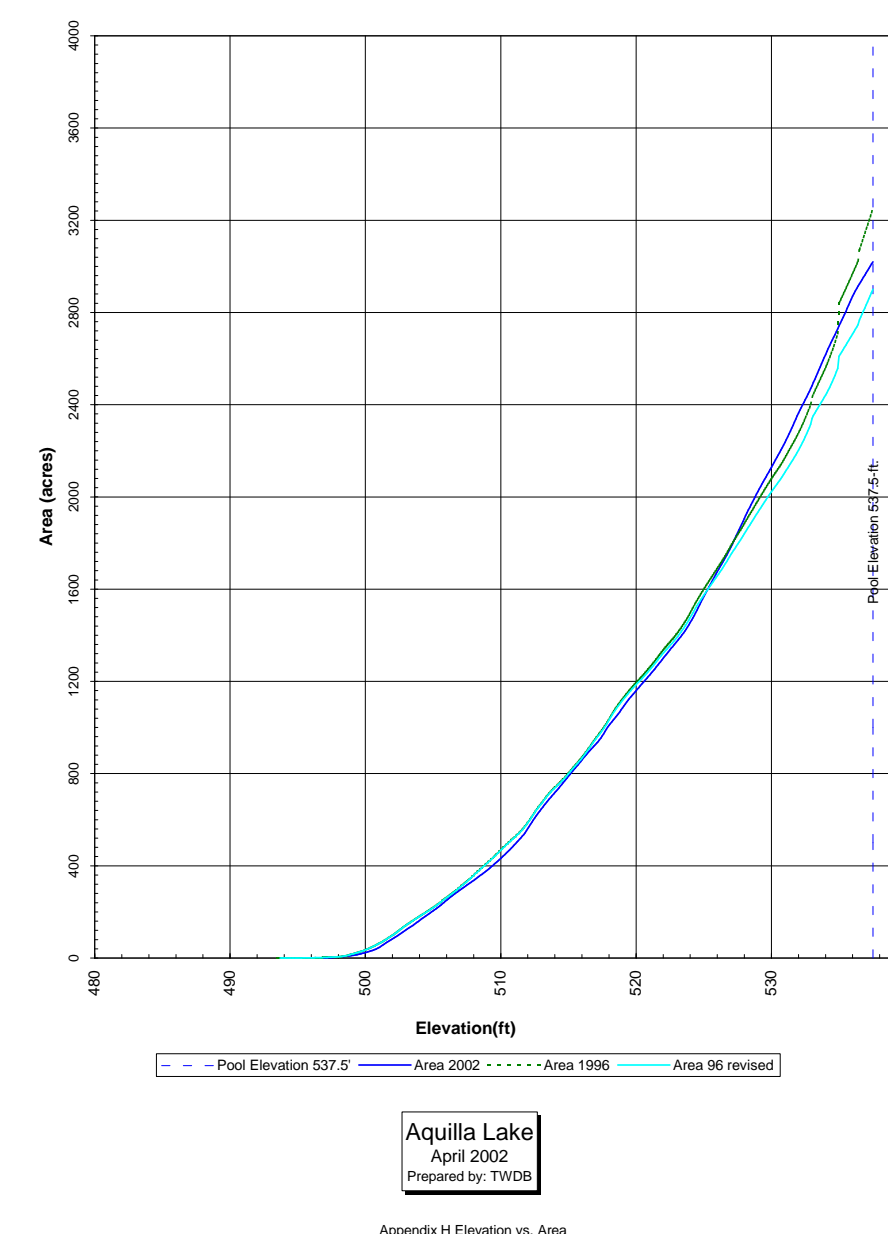
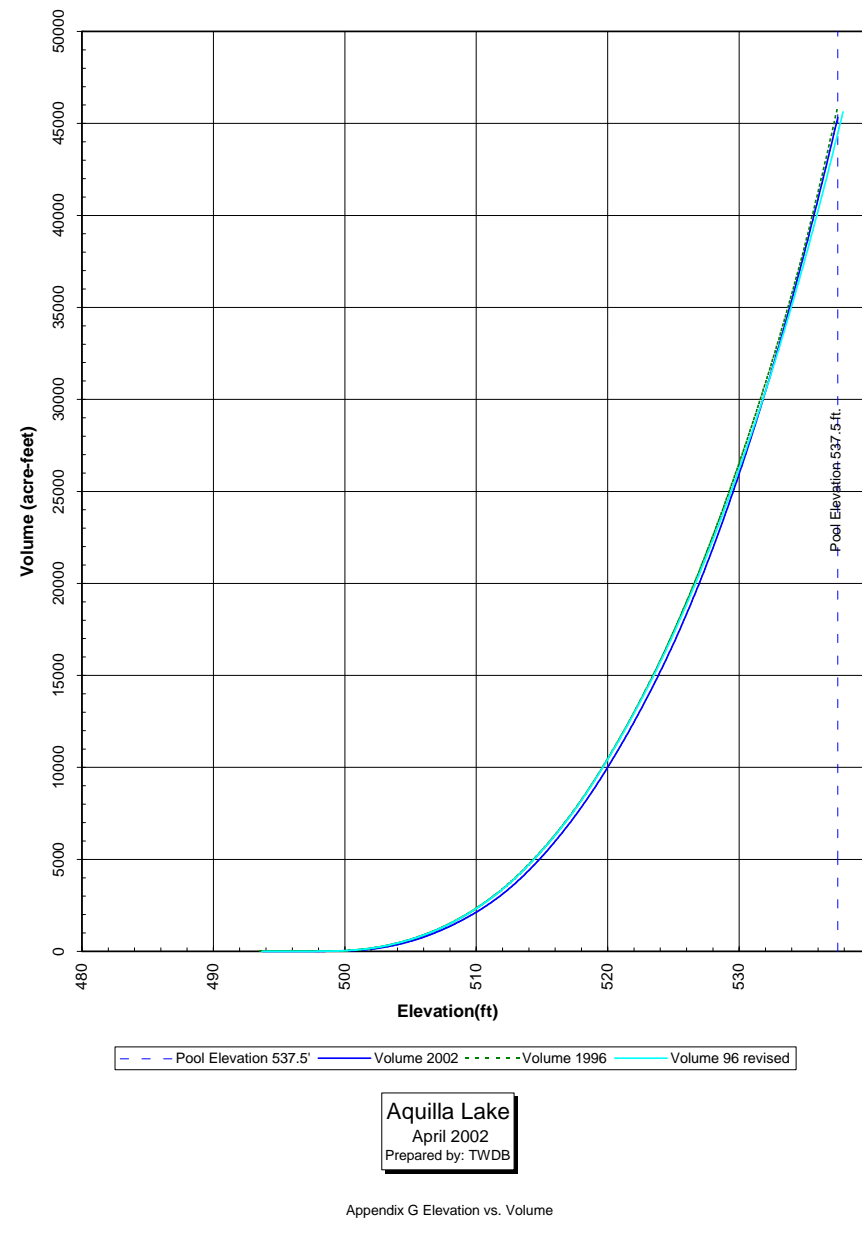
## 2' - Contour Map



1,500 750 0 1,500 3,000 Feet

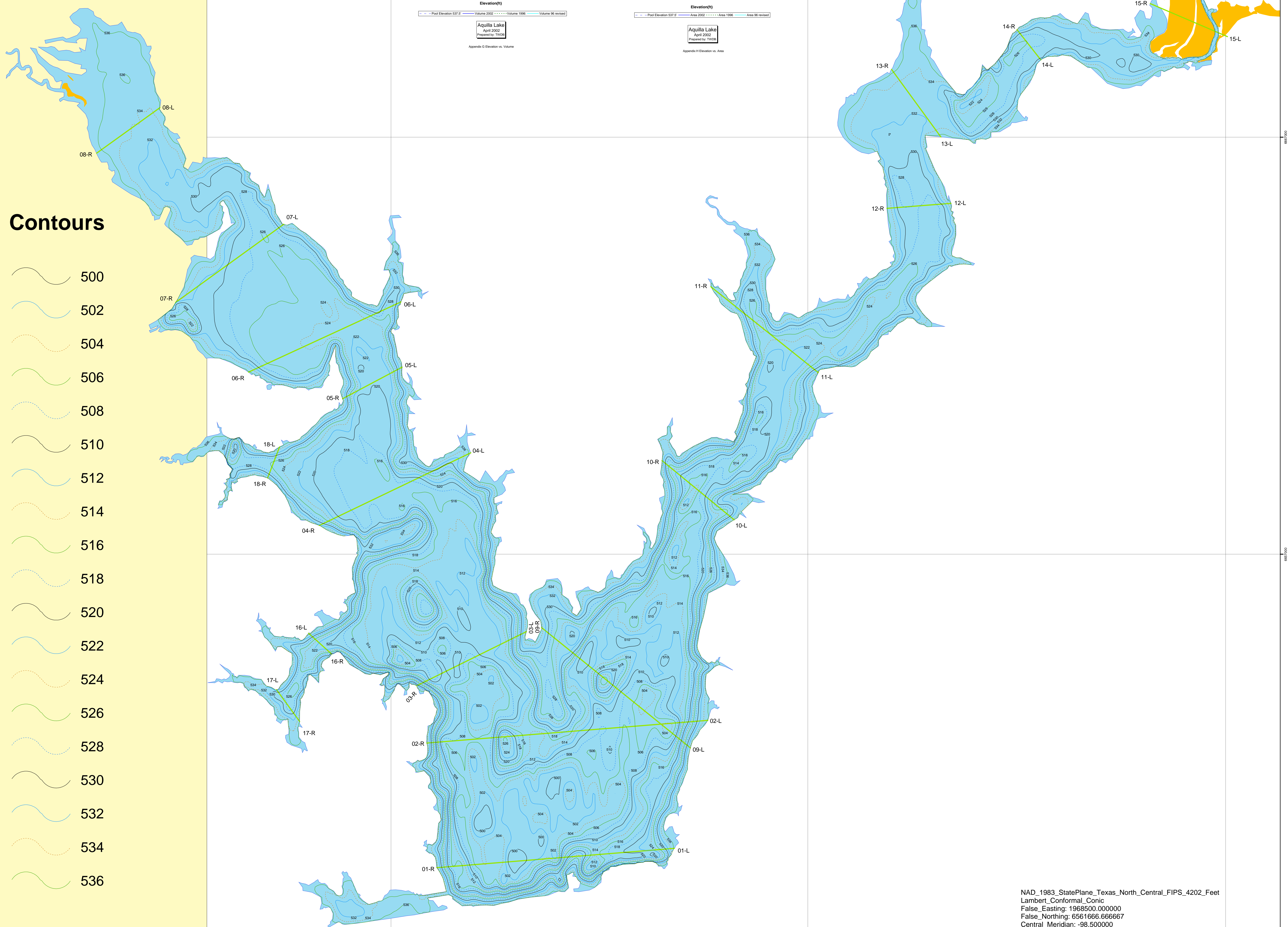
- Water Surface @ 537.9'
- Islands
- Elevation 537.9'
- Cross Sections

Top of Conservation Pool 537.5'



### Contours

- 500
- 502
- 504
- 506
- 508
- 510
- 512
- 514
- 516
- 518
- 520
- 522
- 524
- 526
- 528
- 530
- 532
- 534
- 536



NAD\_1983\_StatePlane\_Texas\_North\_Central\_FIPS\_4202\_Feet  
Lambert\_Conformal\_Conic  
False\_Easting: 1968500.000000  
False\_Northing: 6561666.666667  
Central\_Meridian: -98.500000  
Standard\_Parallel\_1: 32.133333  
Standard\_Parallel\_2: 33.966667  
Latitude\_Of\_Origin: 31.666667  
GCS\_North\_American\_1983

This map is the product of a survey conducted by the Texas Water Development Board's Hydrographic Survey Program to determine the capacity of Aquilla Lake. The Texas Water Development Board makes no representations nor assumes any liability.