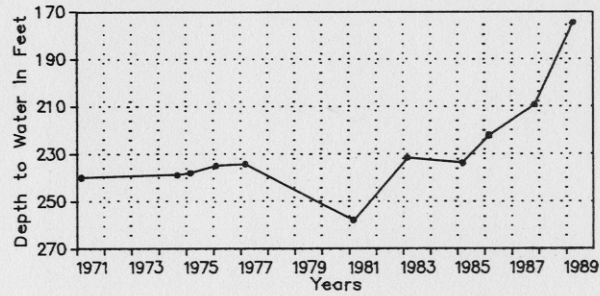
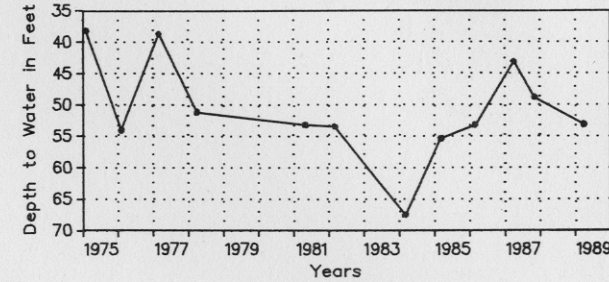


WELL 69-05-701 Bandera County  
Depth-264 Ft. Elev. LSD-1955 Ft.  
Edwards Plateau Aquifer

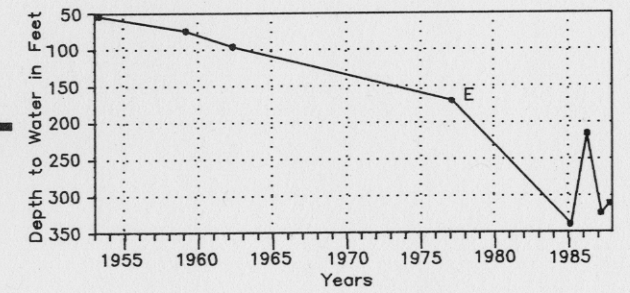


WELL 69-15-401 Bandera County  
Depth-530 Ft. Elev. LSD-1465 Ft.  
Middle Trinity Aquifer

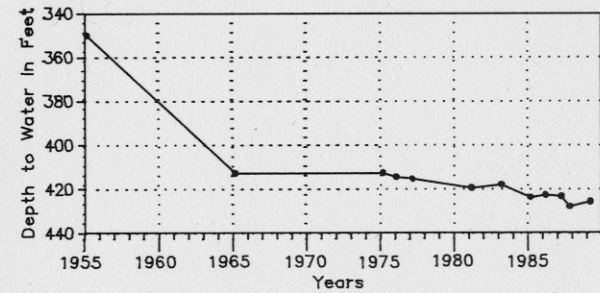


EXPLANATION  
E Estimated Water Level

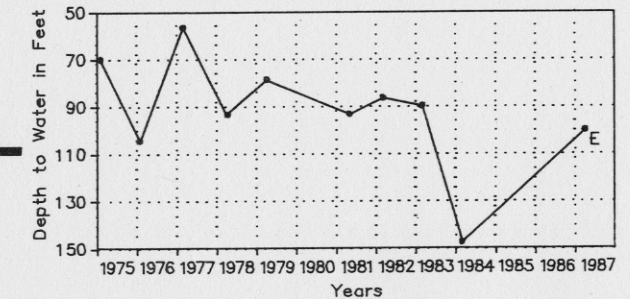
WELL 69-24-202 Bandera County  
Depth-824 Ft. Elev. LSD-1270 Ft.  
Lower Trinity Aquifer



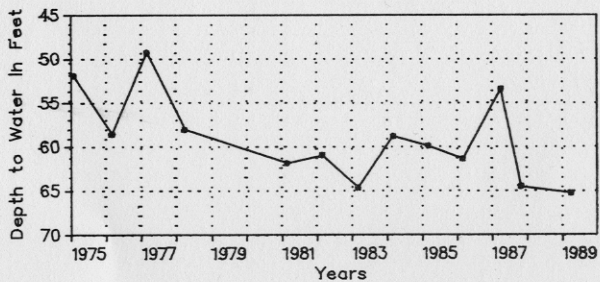
WELL 69-13-101 Bandera County  
Depth-825 Ft. Elev. LSD-1955 Ft.  
Middle Trinity Aquifer



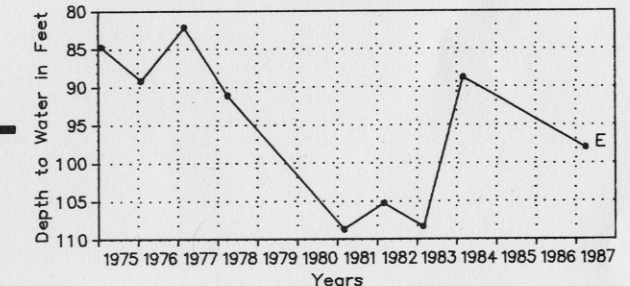
WELL 69-24-203 Bandera County  
Depth-435 Ft. Elev. LSD-1230 Ft.  
Middle Trinity Aquifer



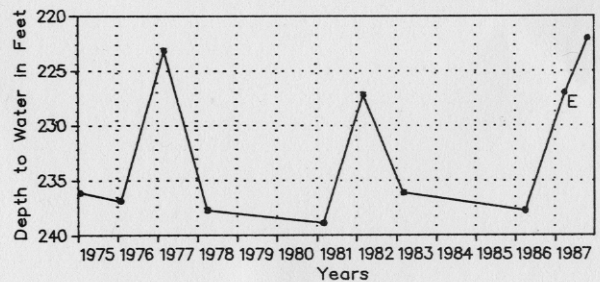
WELL 69-15-801 Bandera County  
Depth-495 Ft. Elev. LSD-1360 Ft.  
Middle Trinity Aquifer



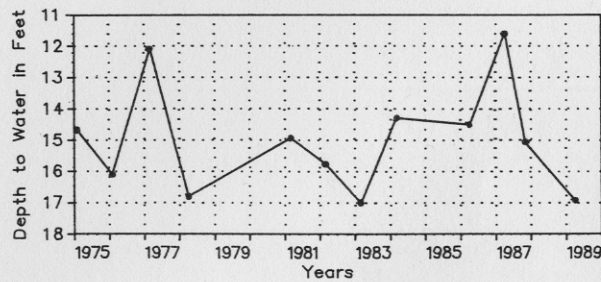
WELL 69-23-602 Bandera County  
Depth-550 Ft. Elev. LSD-1500 Ft.  
Upper Trinity Aquifer



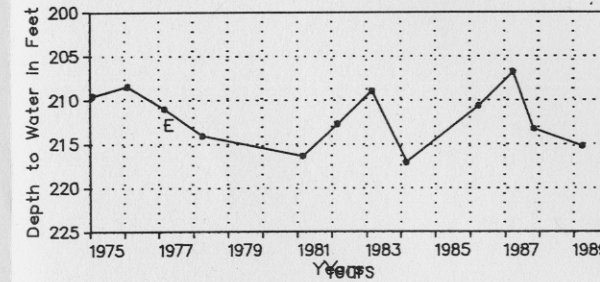
WELL 29-20-901 Bandera County  
Depth-545 Ft. Elev. LSD-1548 Ft.  
Middle Trinity Aquifer



WELL 69-22-901 Bandera County  
Depth-330 Ft. Elev. LSD-1280 Ft.  
Middle Trinity Aquifer



WELL 69-23-501 Bandera County  
Depth-635 Ft. Elev. LSD-1500 Ft.  
Middle Trinity Aquifer



WELL 68-17-801 Bandera County  
Depth-365 Ft. Elev. LSD-1240 Ft.  
Middle Trinity Aquifer

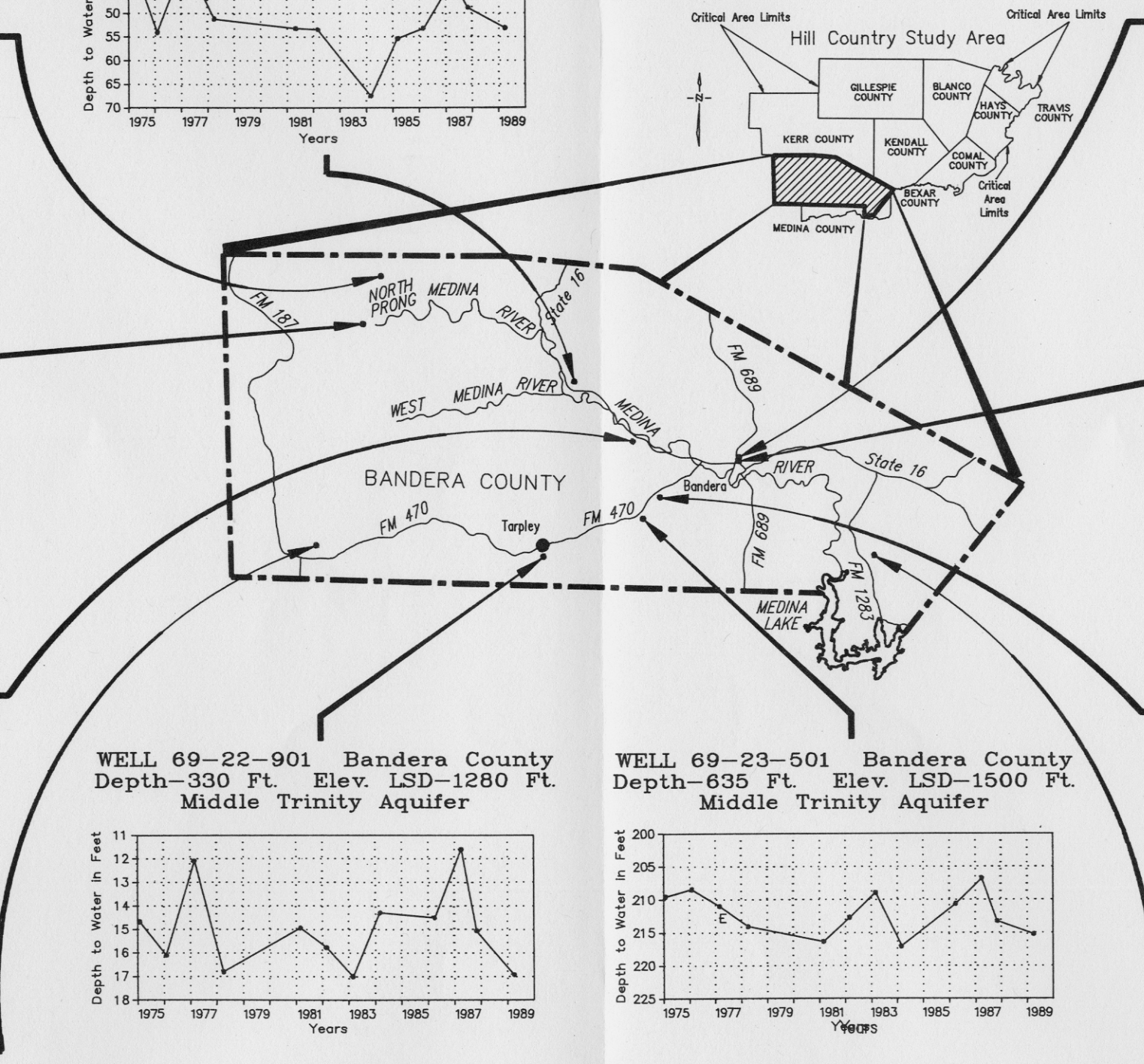
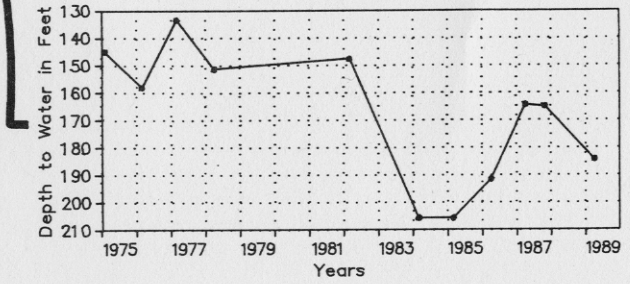


Figure 13

HYDROGRAPHS OF WATER LEVELS IN SELECTED OBSERVATION WELLS,  
BANDERA COUNTY, TEXAS