

EXPLANATION

- Outcrop of Edwards (Balcones Fault Zone) aquifer and recharge zone
- Approximate boundary indicating downdip extent of fresh water (less than 1,000 mg/l dissolved solids)
- Precipitation station
- Stream-gaging station
- Ground-water divide indicating approximate lateral extent of aquifer

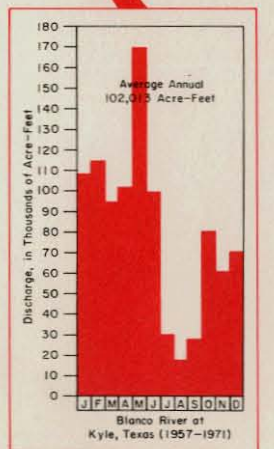
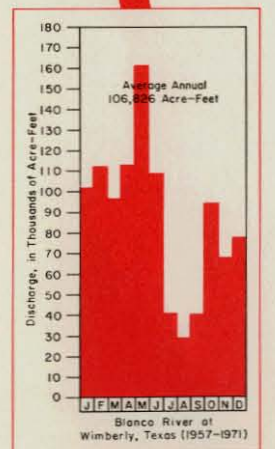


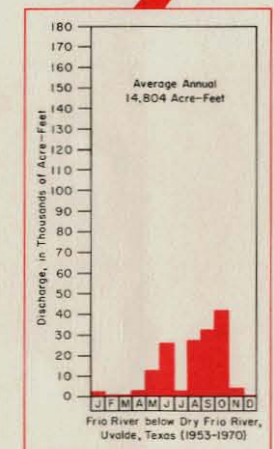
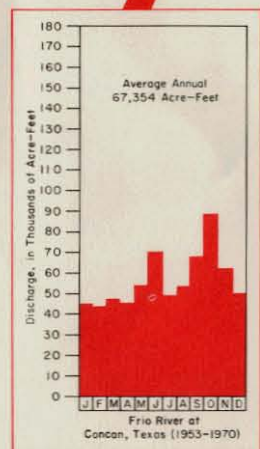
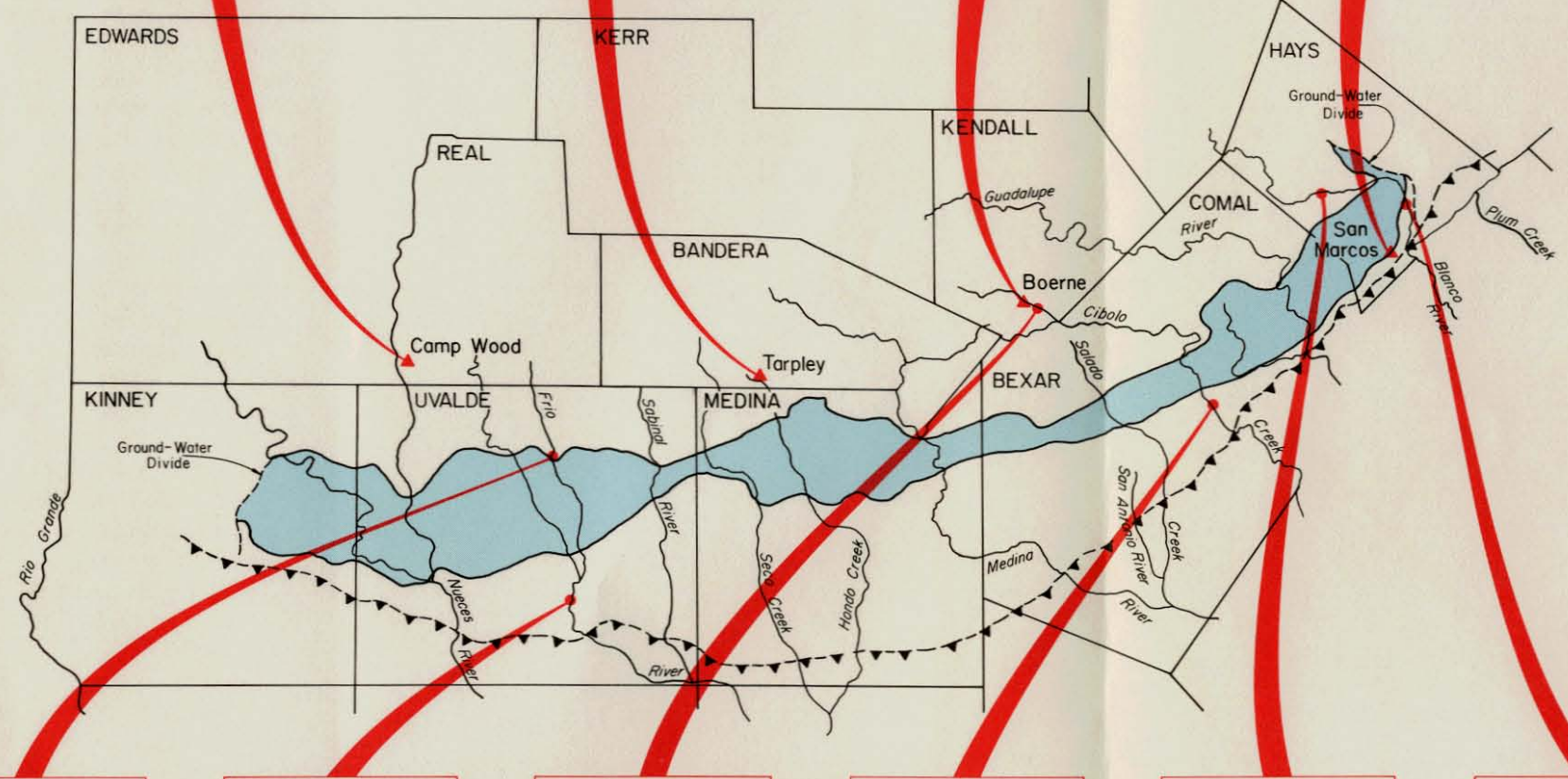

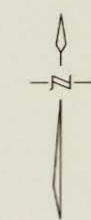


Figure 2
Location of Selected Precipitation
and Stream-Gaging Stations
in the San Antonio Region