

**VOLUME 2**  
**Appendix 2-A (Map 4, 5)**

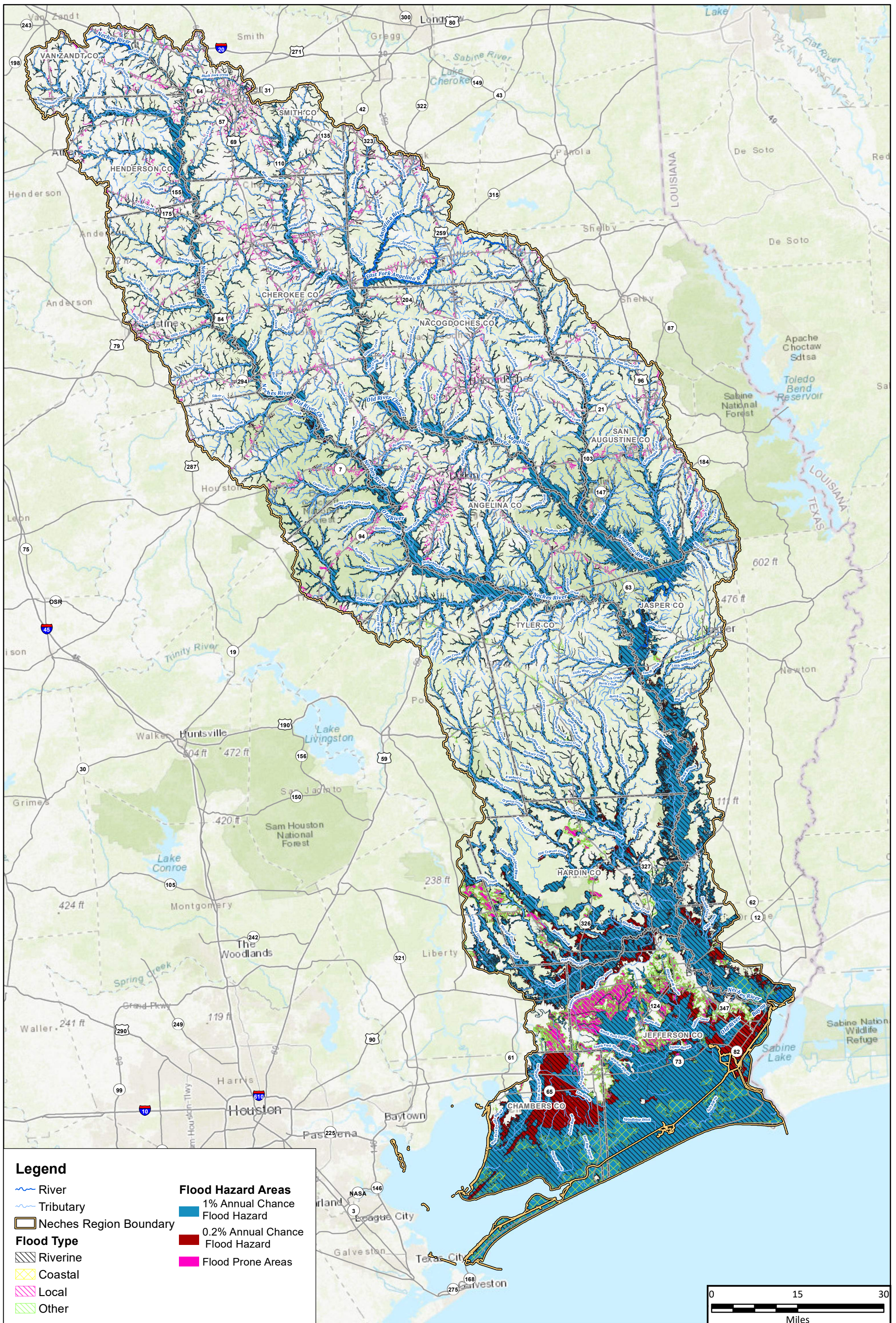
# **REGION 5 NECHES**

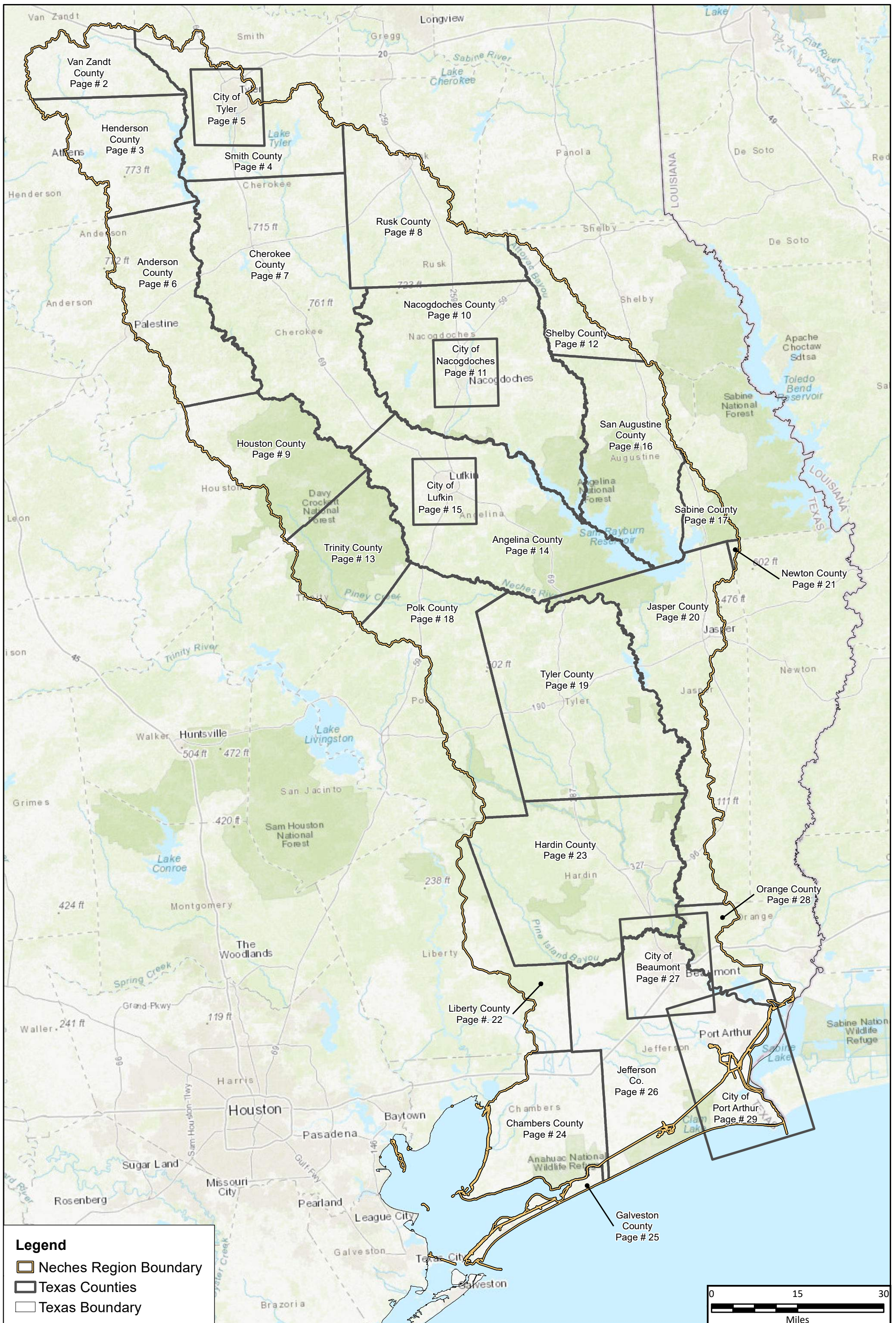
# **2023 REGIONAL FLOOD PLAN**

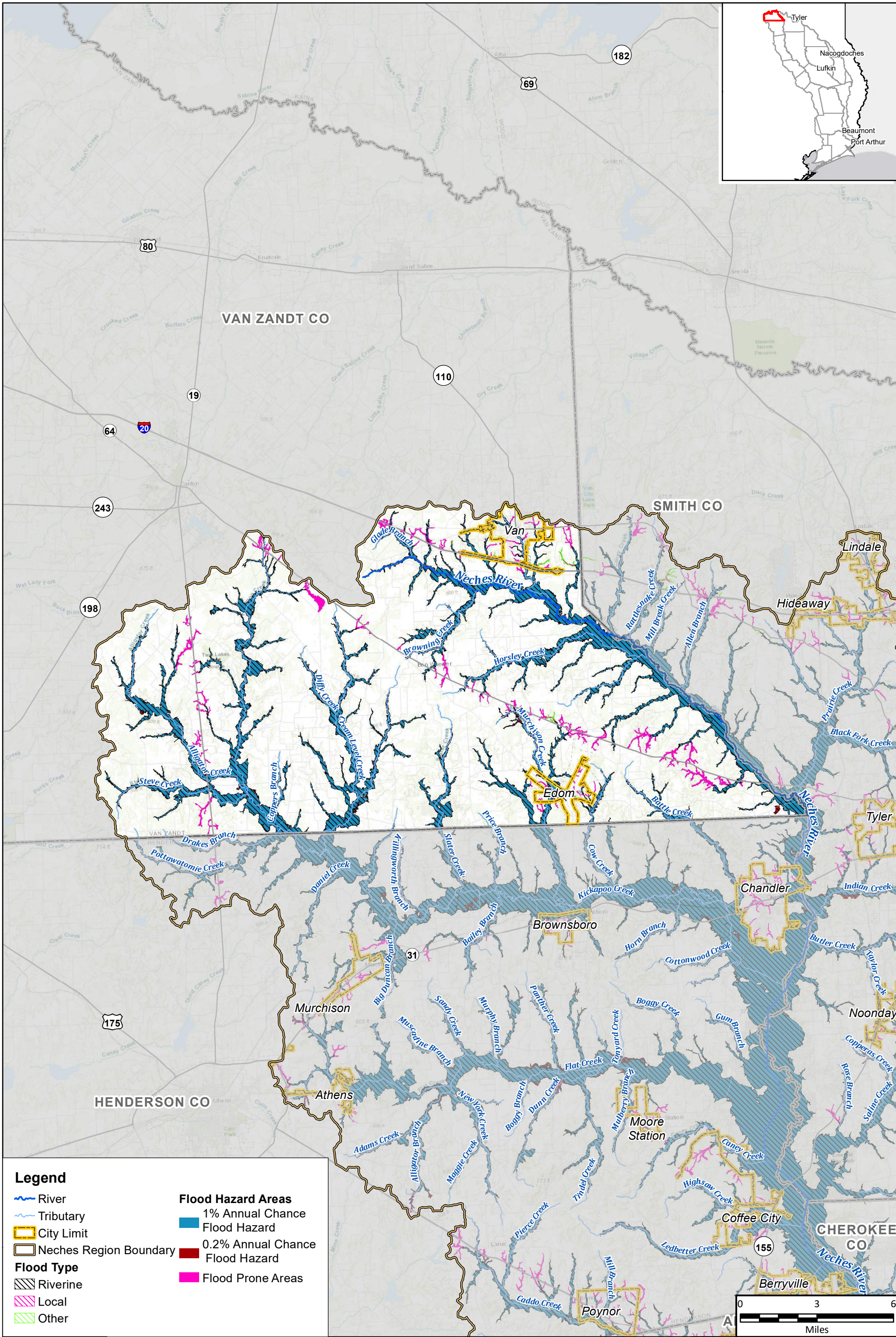
**JANUARY 2023**

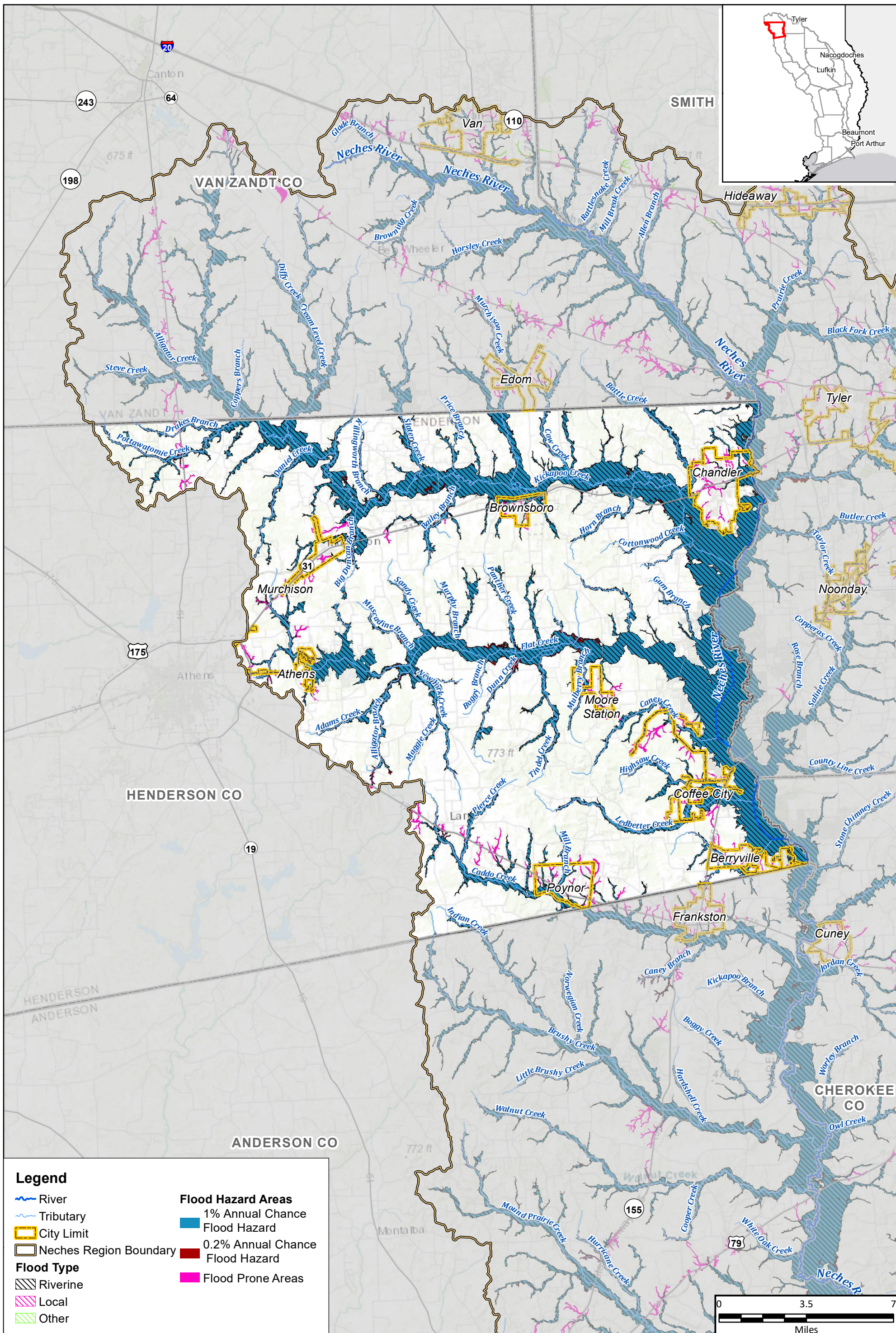
**PREPARED FOR THE**  
**REGION 5 NECHES FLOOD PLANNING GROUP**

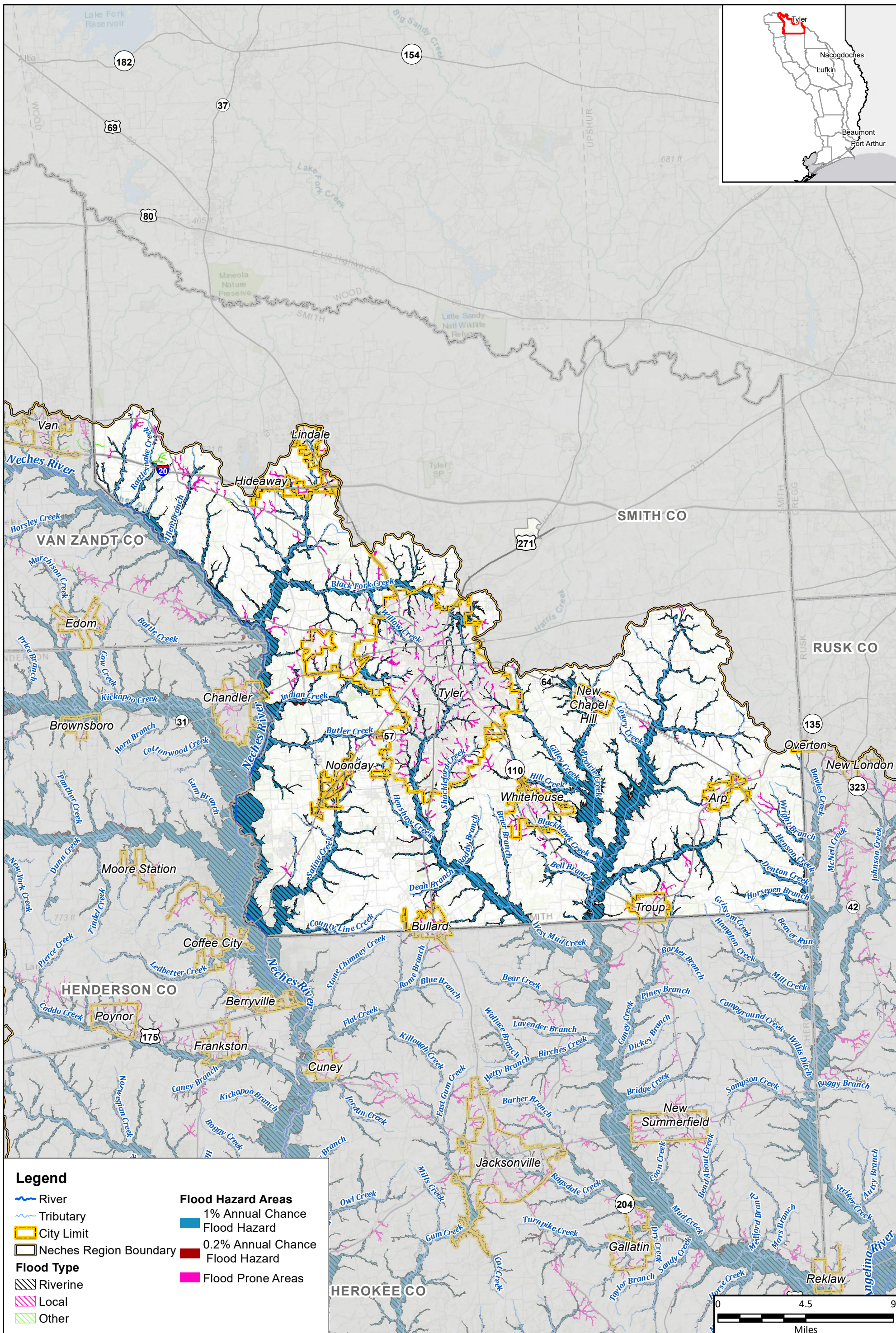
**APPENDIX 2-A**  
**SUPPLEMENTARY MAPS FOR CHAPTER 2**

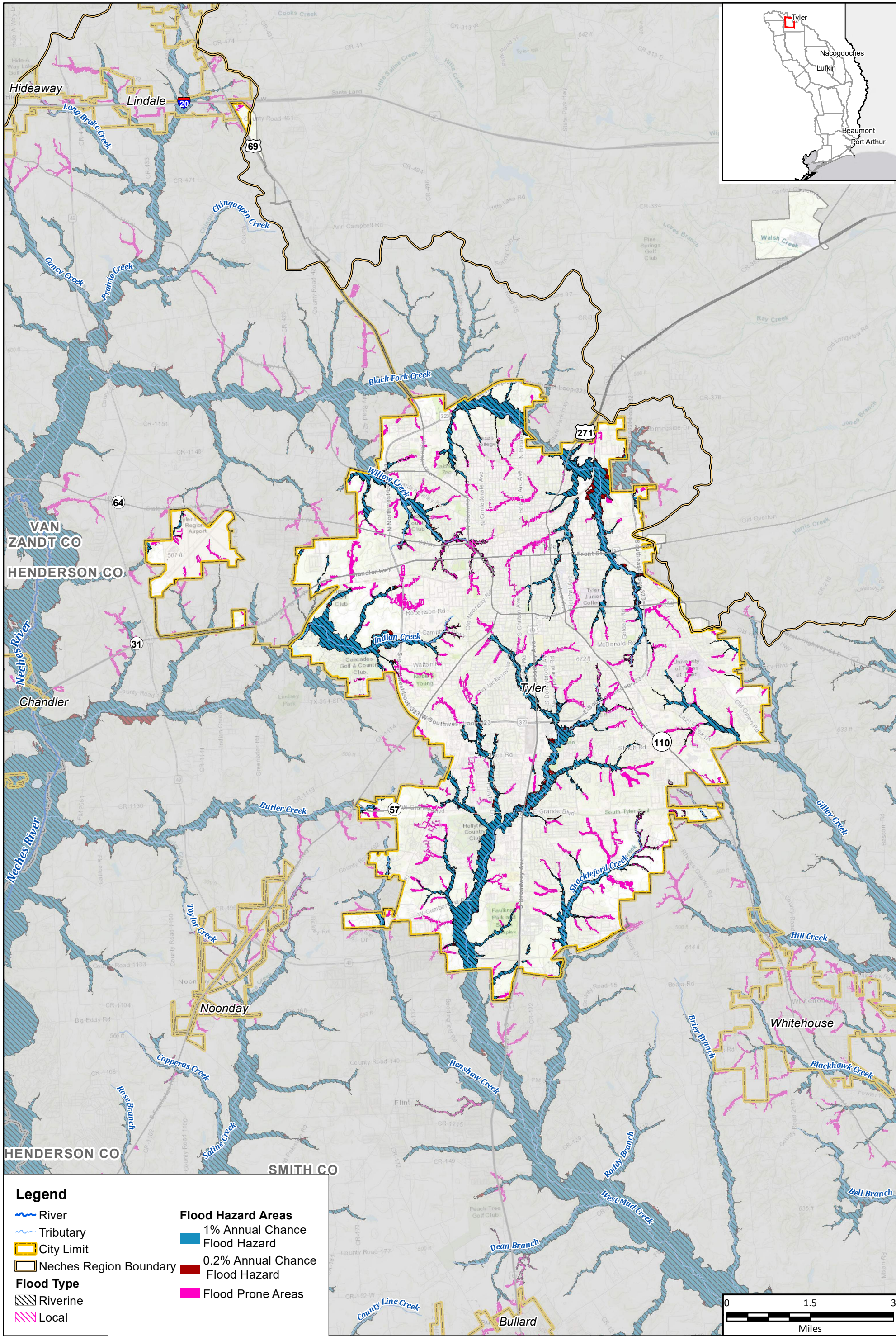













**Legend**

- River
- Tributary
- City Limit
- Neches Region Boundary
- Flood Type**
- Riverine
- Local
- Flood Hazard Areas**
- 1% Annual Chance Flood Hazard
- 0.2% Annual Chance Flood Hazard
- Flood Prone Areas



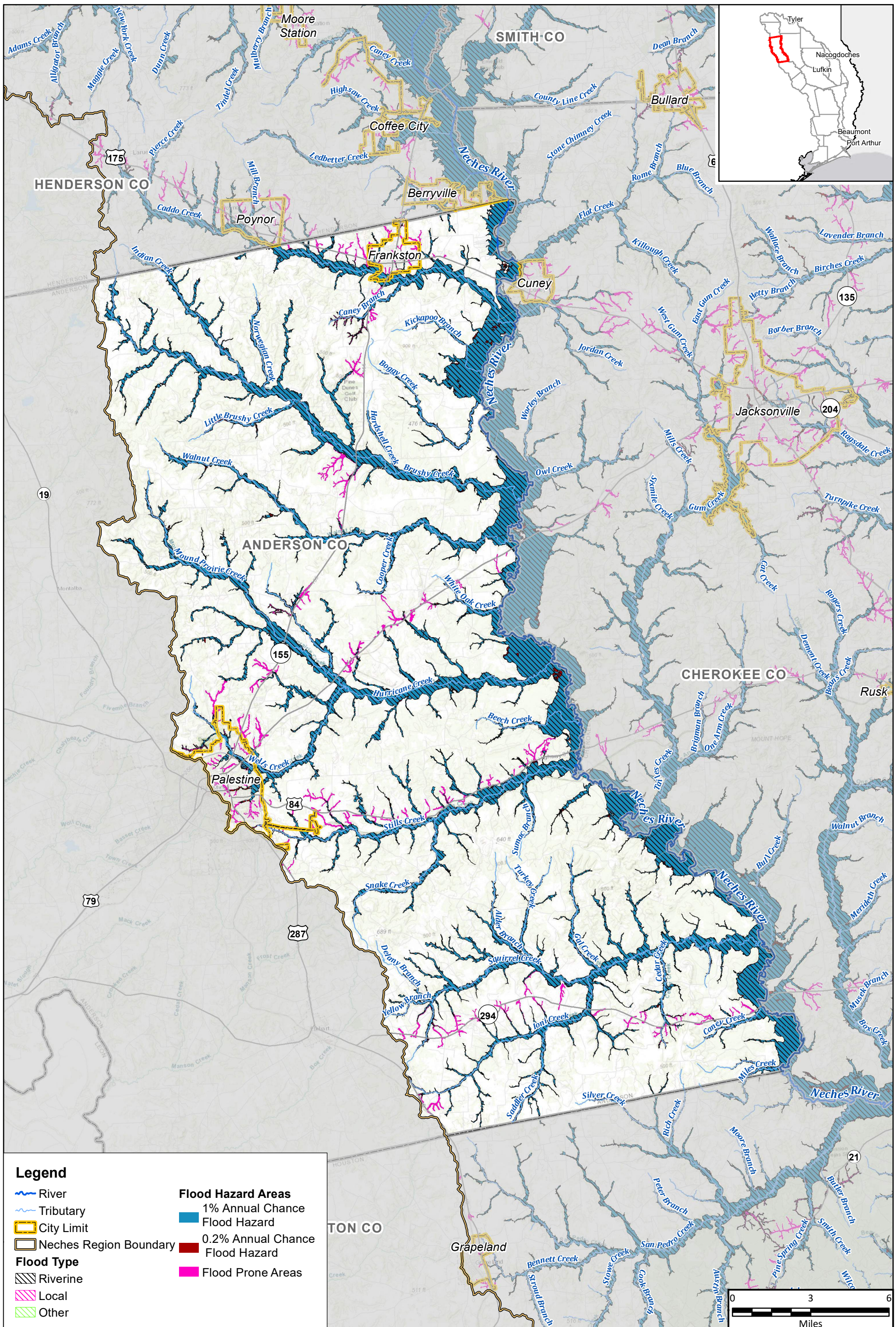
Region 5: Neches Regional Flood Plan  
City of Tyler

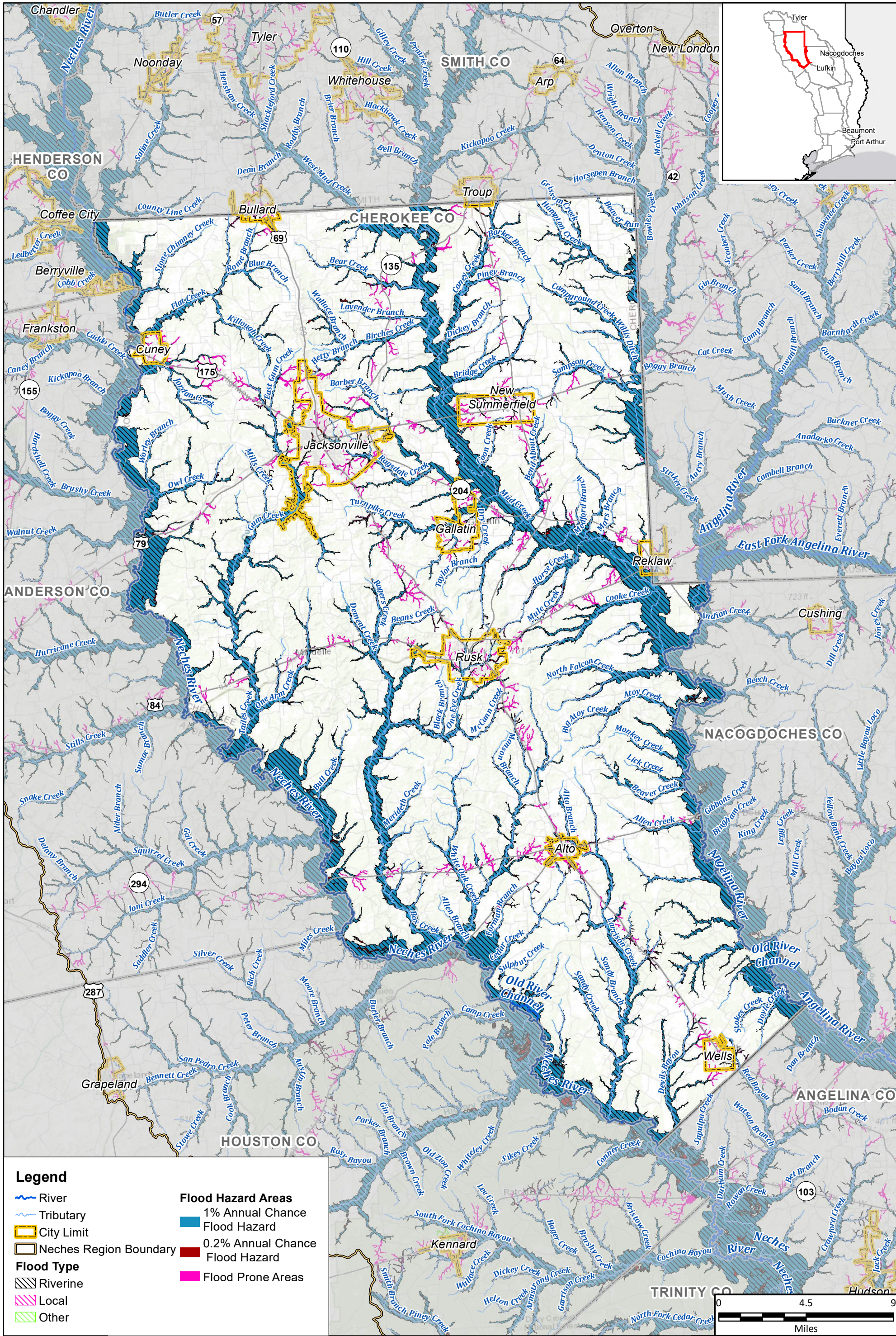
## Existing Condition Flood Hazard



**MAP**  
**4**  
FIGURE  
5 of 29

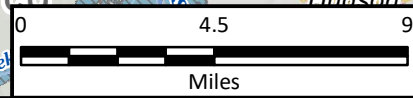







**Legend**

- River
- Tributary
- City Limit
- Neches Region Boundary
- Flood Type**
- Riverine
- Local
- Other
- Flood Hazard Areas**
- 1% Annual Chance Flood Hazard
- 0.2% Annual Chance Flood Hazard
- Flood Prone Areas

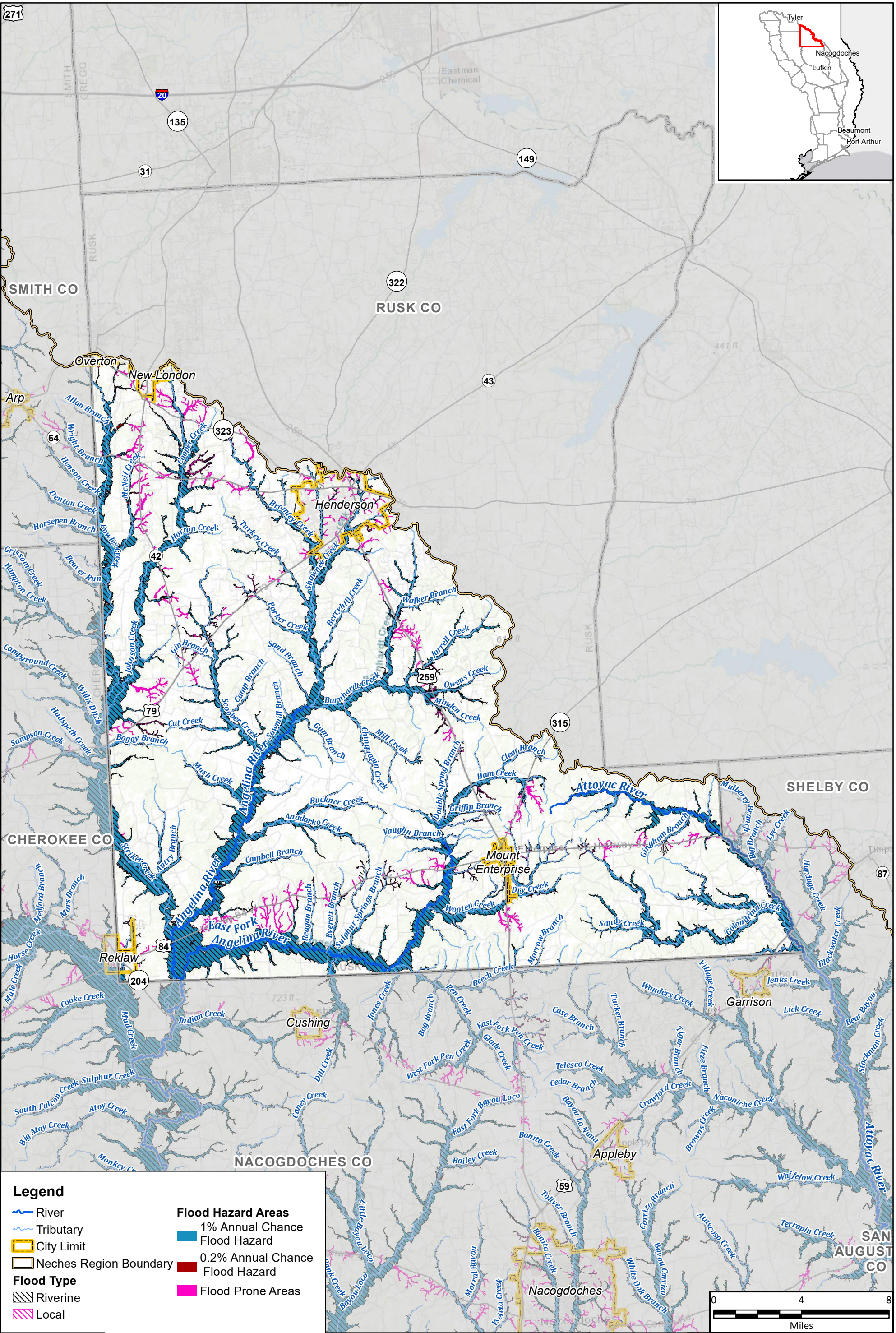


Region 5: Neches Regional Flood Plan  
Cherokee County

## Existing Condition Flood Hazard



**MAP**  
**4**  
FIGURE  
7 of 29




**Legend**

- River
- Tributary
- City Limit
- Neches Region Boundary
- Flood Type**
- Riverine
- Local
- Flood Hazard Areas**
- 1% Annual Chance Flood Hazard
- 0.2% Annual Chance Flood Hazard
- Flood Hazard
- Flood Prone Areas

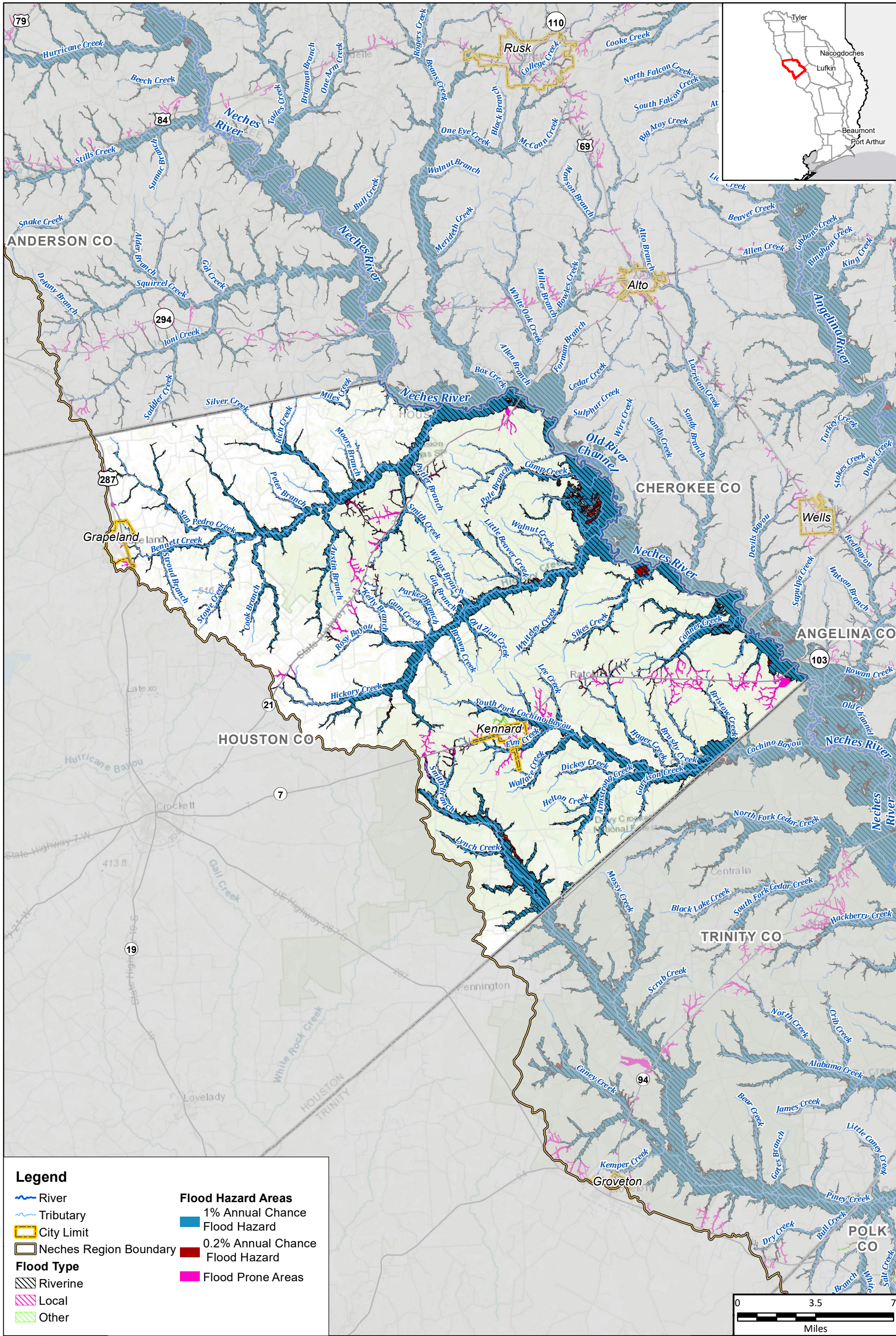


Region 5: Neches Regional Flood Plan  
Rusk County

## Existing Condition Flood Hazard



**MAP**  
**4**  
FIGURE  
8 of 29




**Legend**

- River
- Tributary
- City Limit
- Neches Region Boundary
- Flood Type**
- Riverine
- Local
- Other
- Flood Hazard Areas**
- 1% Annual Chance Flood Hazard
- 0.2% Annual Chance Flood Hazard
- Flood Prone Areas

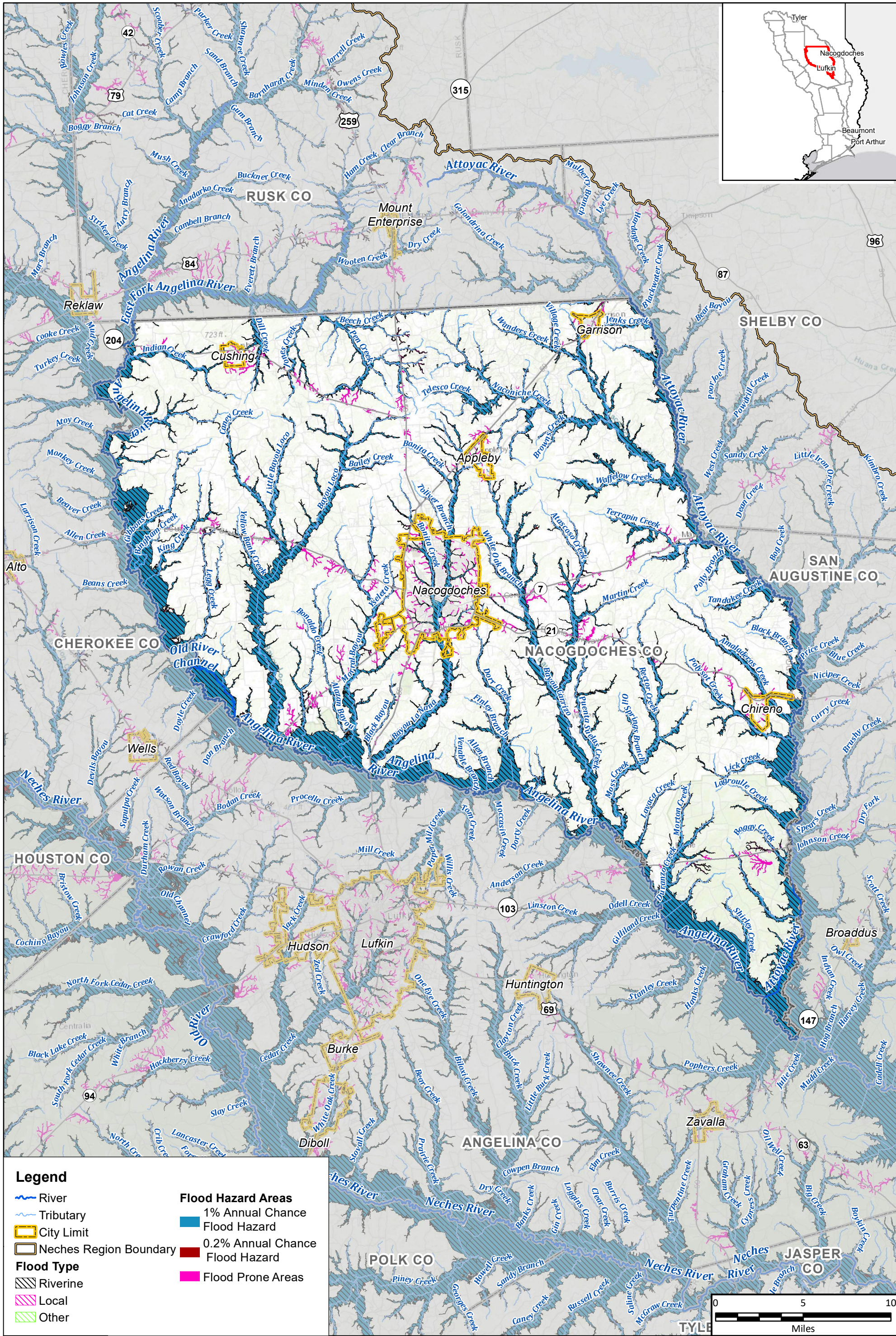


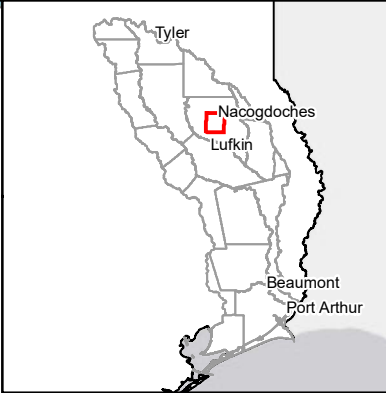
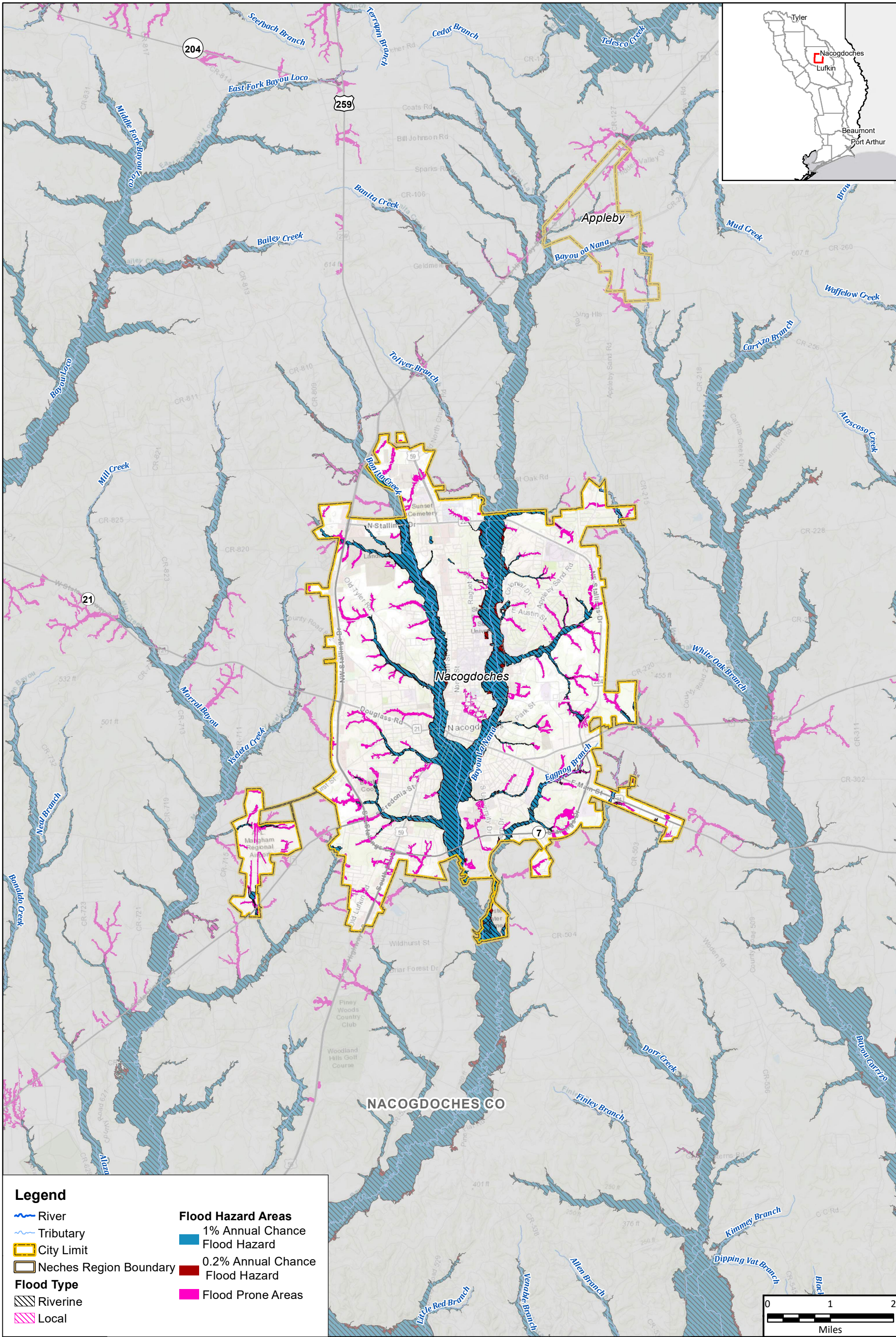
Region 5: Neches Regional Flood Plan  
Houston County

## Existing Condition Flood Hazard



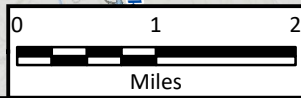
**MAP 4**  
FIGURE 9 of 29





**Legend**

- River
- Tributary
- City Limit
- Neches Region Boundary
- Flood Type**
- Riverine
- Local
- Flood Hazard Areas**
- 1% Annual Chance Flood Hazard
- 0.2% Annual Chance Flood Hazard
- Flood Prone Areas

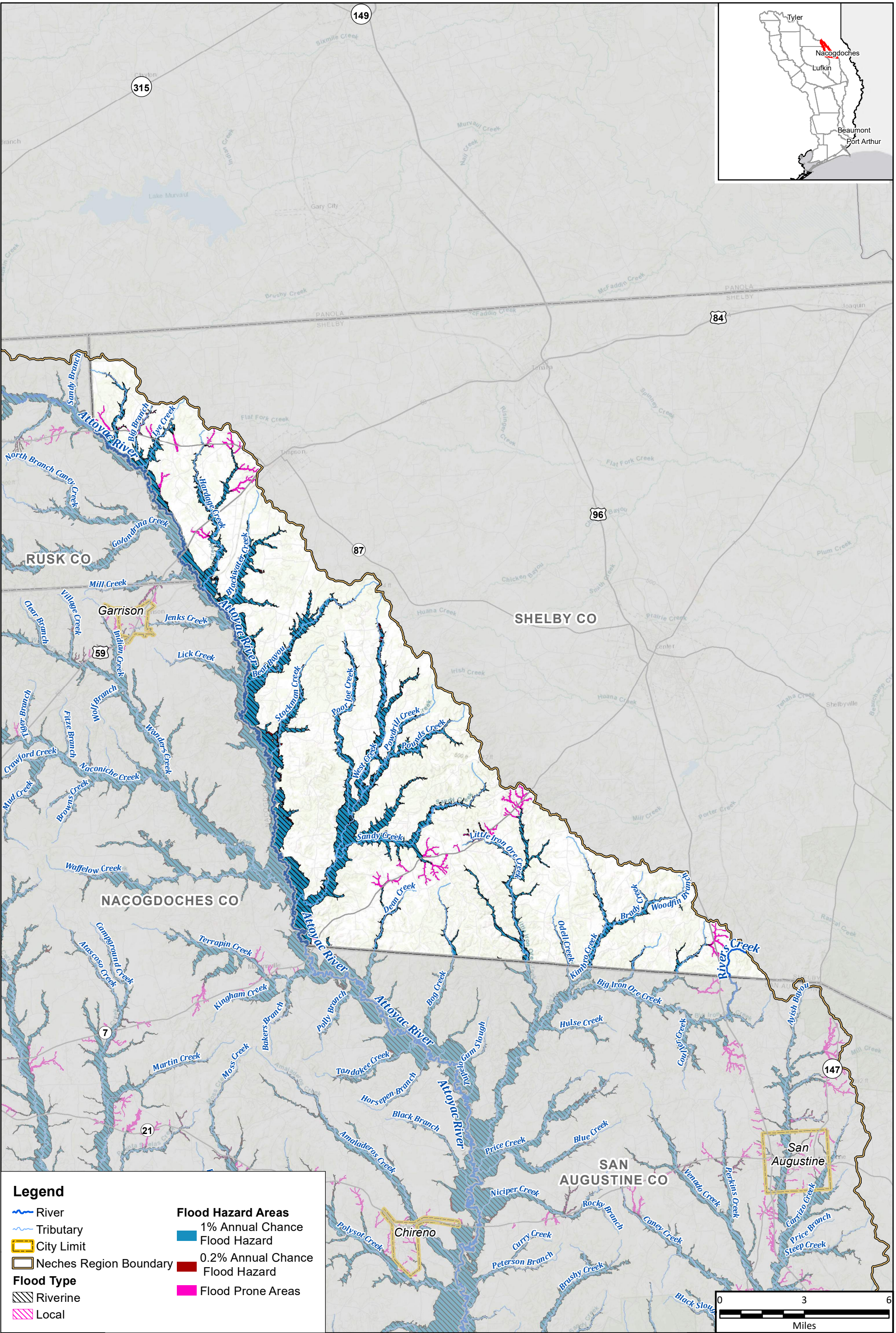


Region 5: Neches Regional Flood Plan  
City of Nacogdoches

**Existing Condition Flood Hazard**

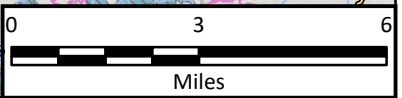


**MAP 4**  
FIGURE 11 of 29




**Legend**

- River
- Tributary
- City Limit
- Neches Region Boundary
- Flood Type**
- Riverine
- Local
- Flood Hazard Areas**
- 1% Annual Chance Flood Hazard
- 0.2% Annual Chance Flood Hazard
- Flood Prone Areas


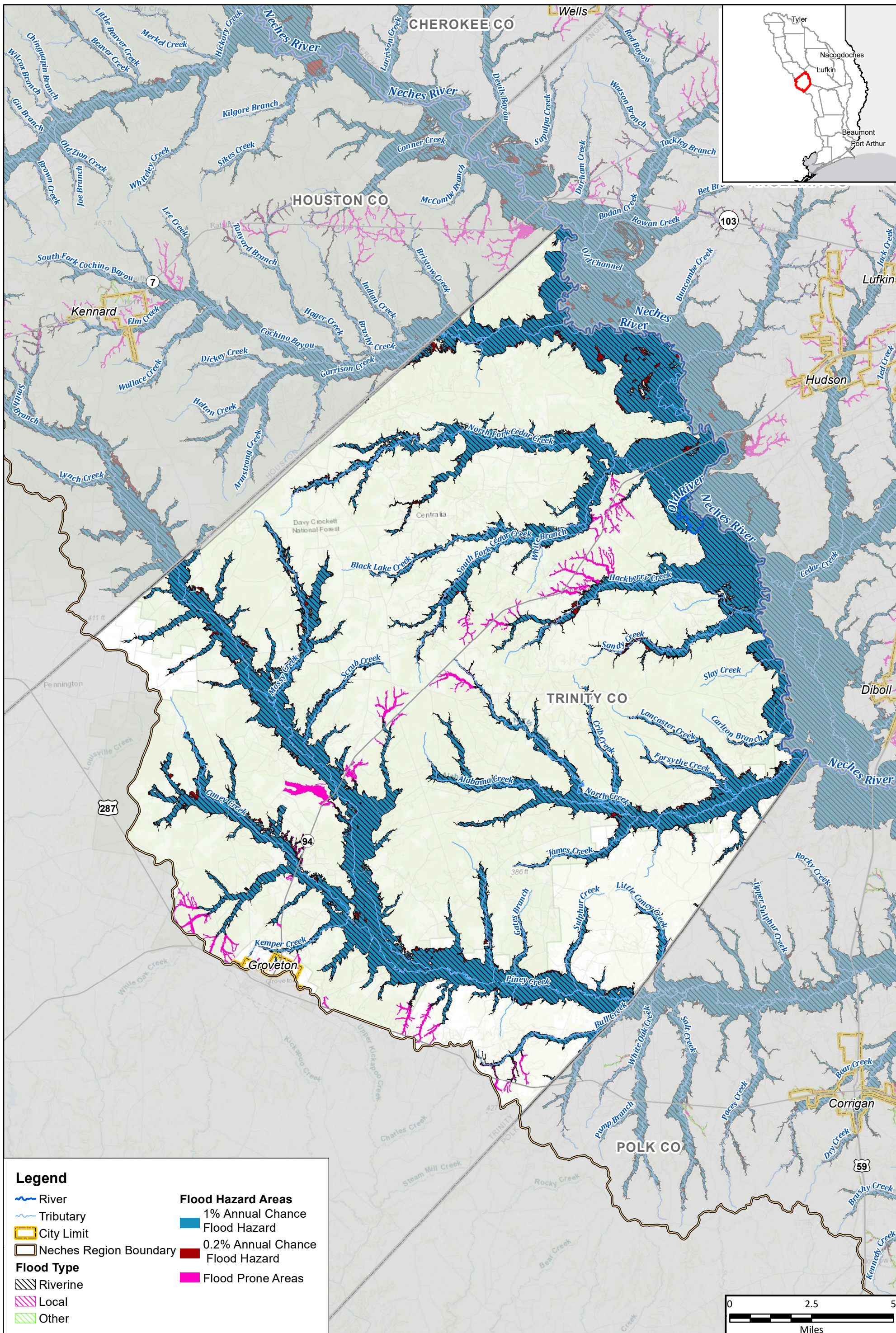


Region 5: Neches Regional Flood Plan  
Shelby County

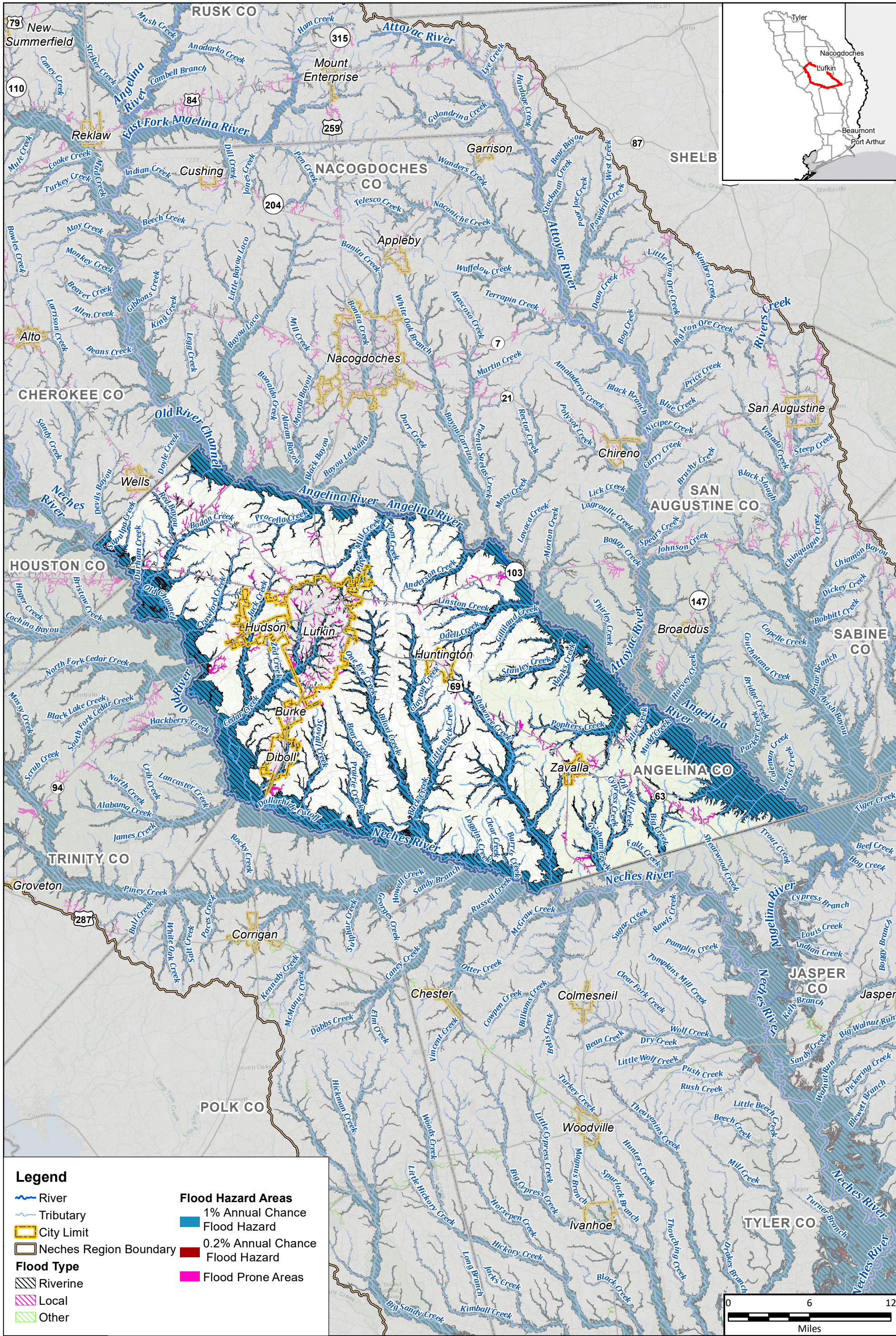
## Existing Condition Flood Hazard

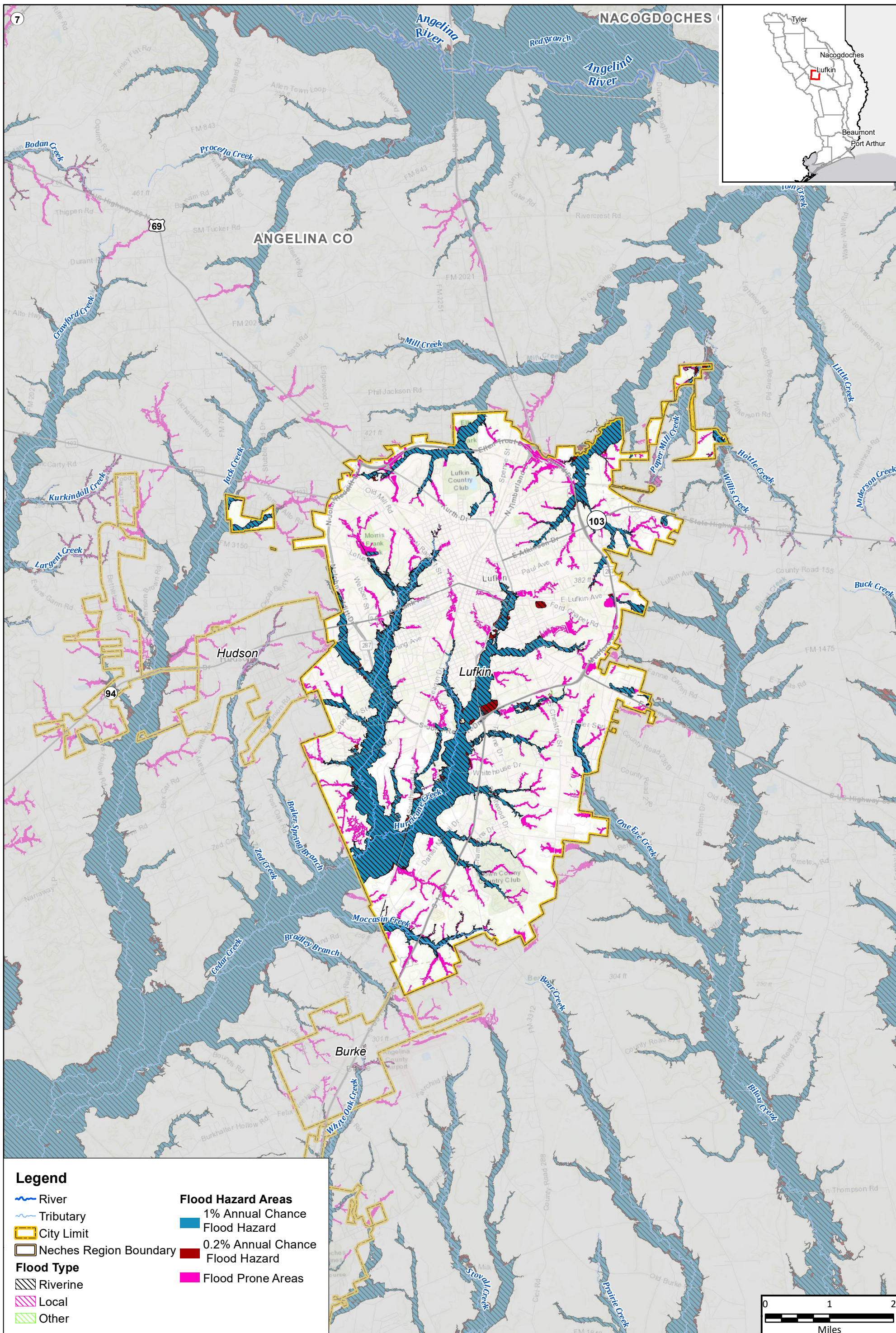



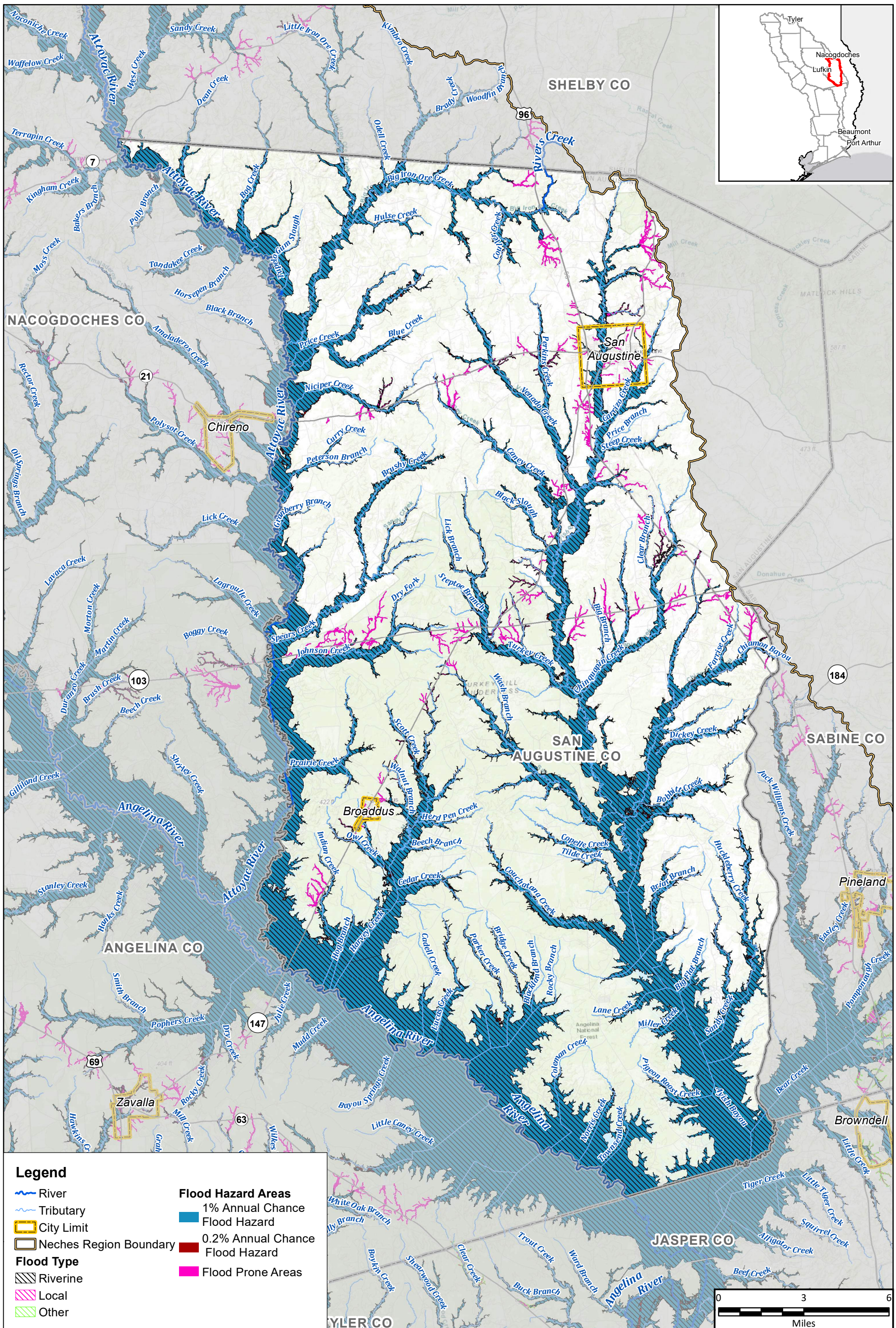
**MAP**  
**4**  
FIGURE  
12 of 29


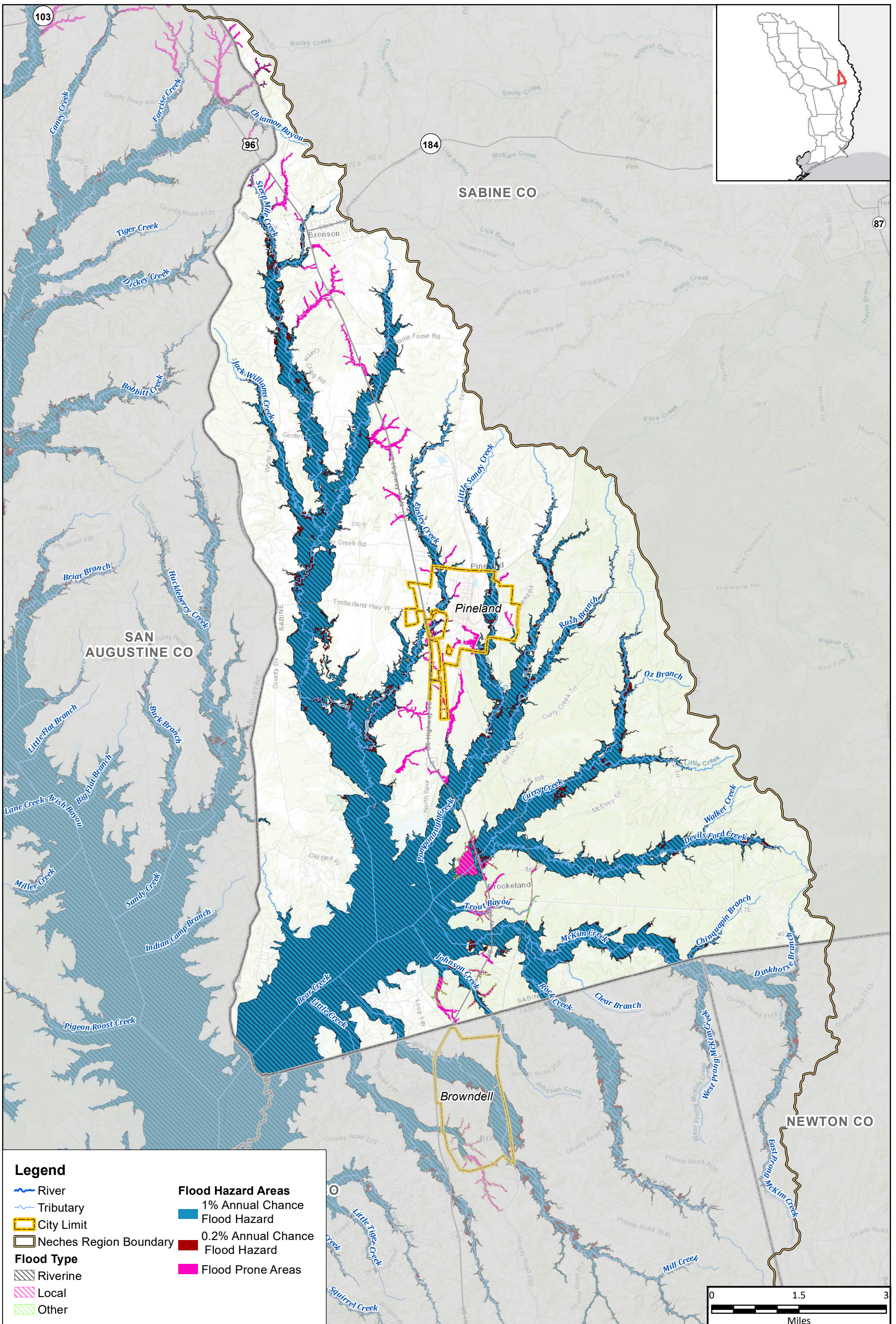


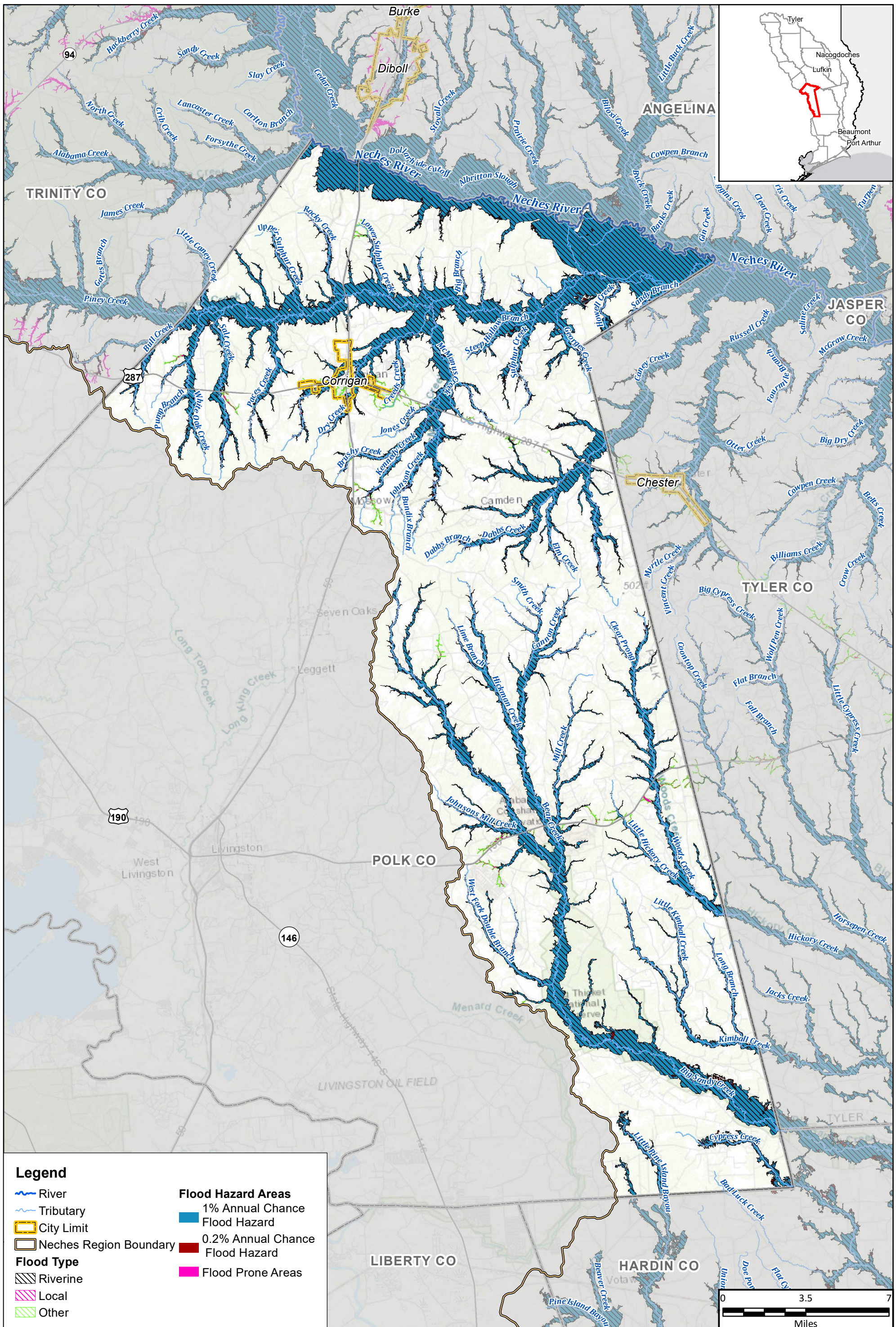






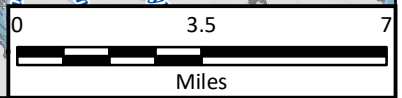







**Legend**

- River
- Tributary
- City Limit
- Neches Region Boundary
- Flood Type**
- Riverine
- Local
- Other
- Flood Hazard Areas**
- 1% Annual Chance Flood Hazard
- 0.2% Annual Chance Flood Hazard
- Flood Prone Areas

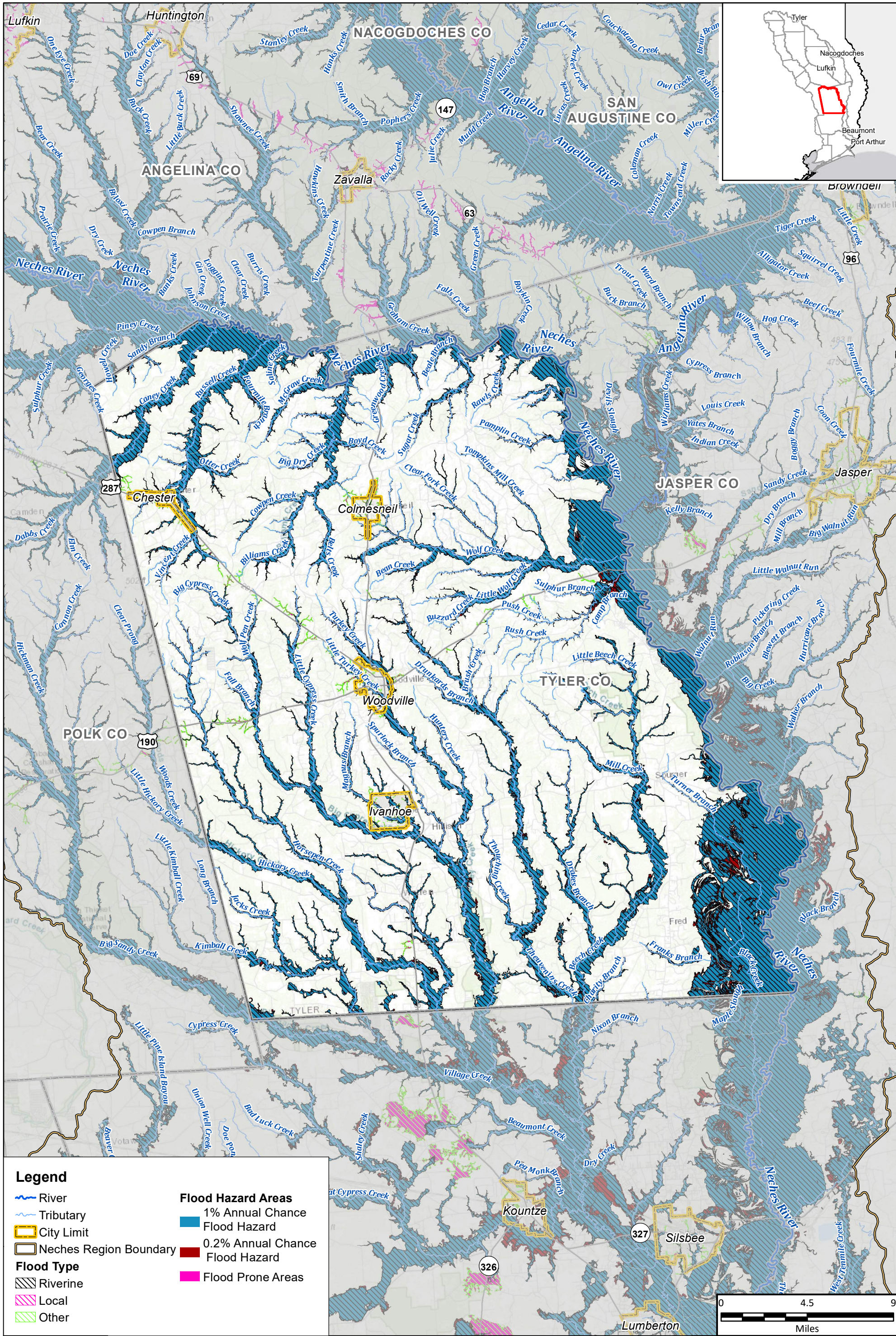


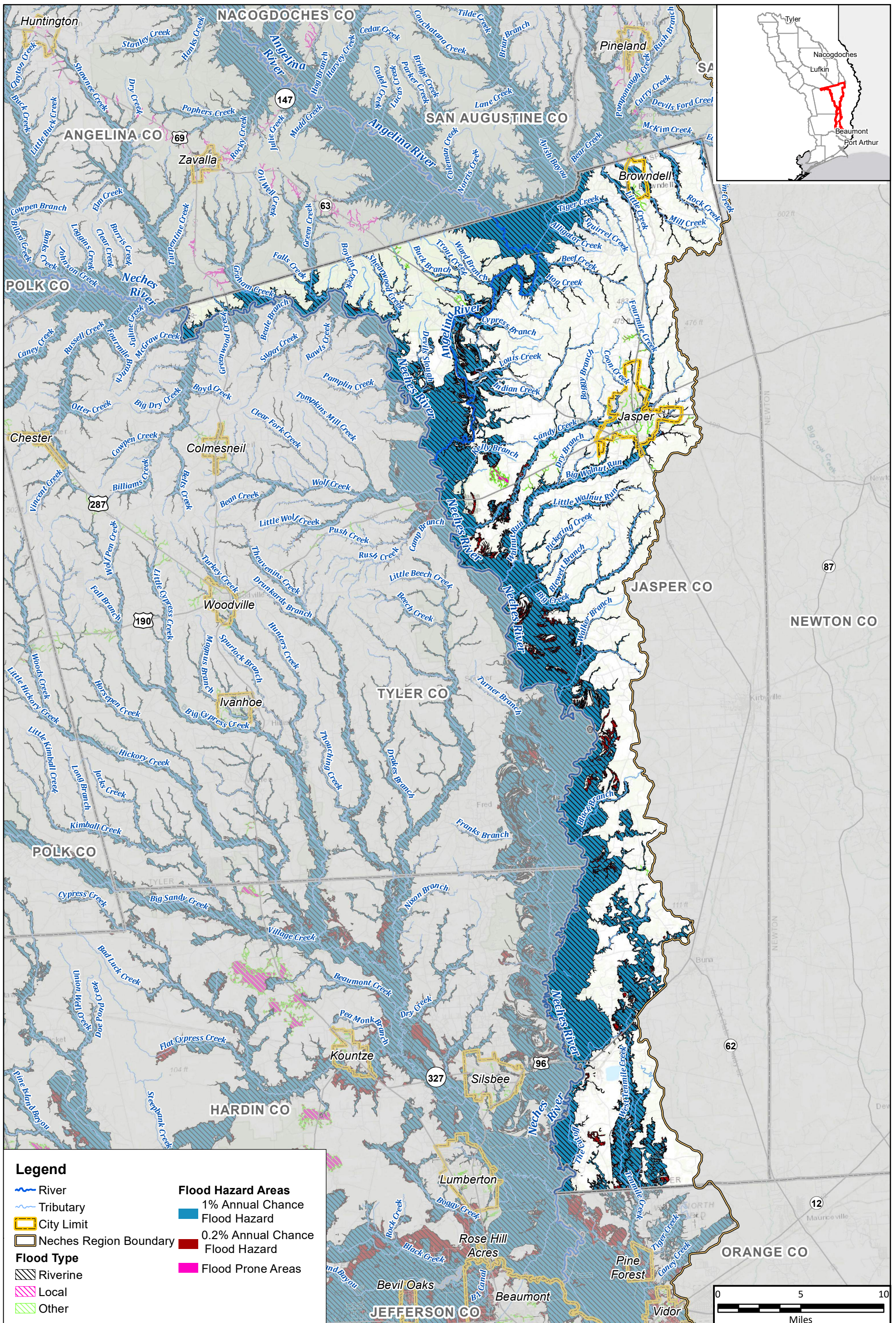
Region 5: Neches Regional Flood Plan  
Polk County

**Existing Condition Flood Hazard**



**MAP 4**  
FIGURE 18 of 29






**Legend**

- River
- Tributary
- City Limit
- Neches Region Boundary
- Flood Type**
- Riverine
- Local
- Other
- Flood Hazard Areas**
- 1% Annual Chance Flood Hazard
- 0.2% Annual Chance Flood Hazard
- Flood Prone Areas

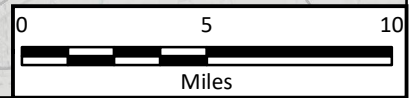


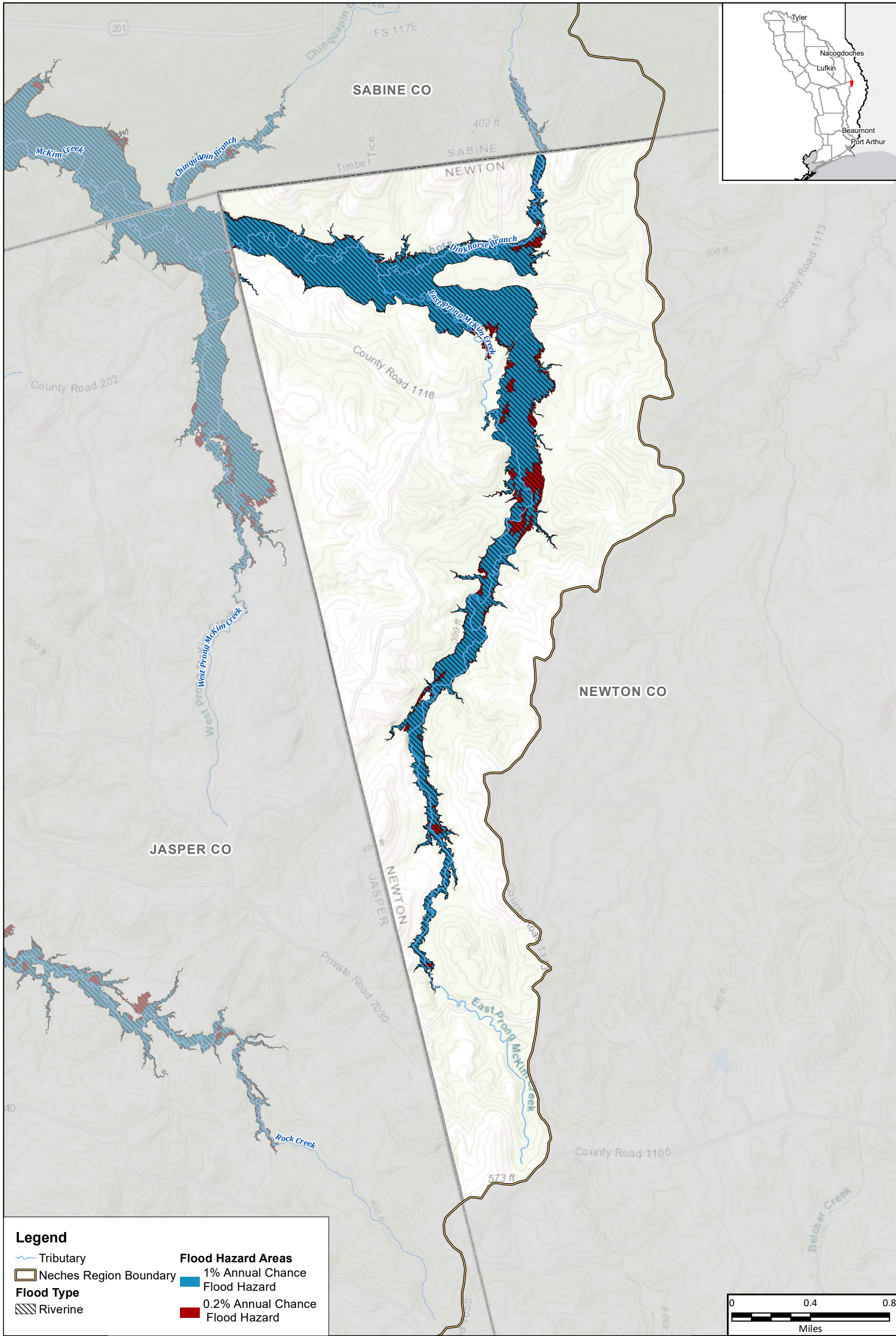
Region 5: Neches Regional Flood Plan  
Jasper County

**Existing Condition Flood Hazard**



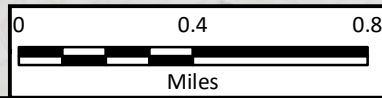
**MAP 4**  
FIGURE 20 of 29






**Legend**

- Tributary
- Neches Region Boundary
- Flood Type**
- Riverine
- Flood Hazard Areas**
- 1% Annual Chance Flood Hazard
- 0.2% Annual Chance Flood Hazard



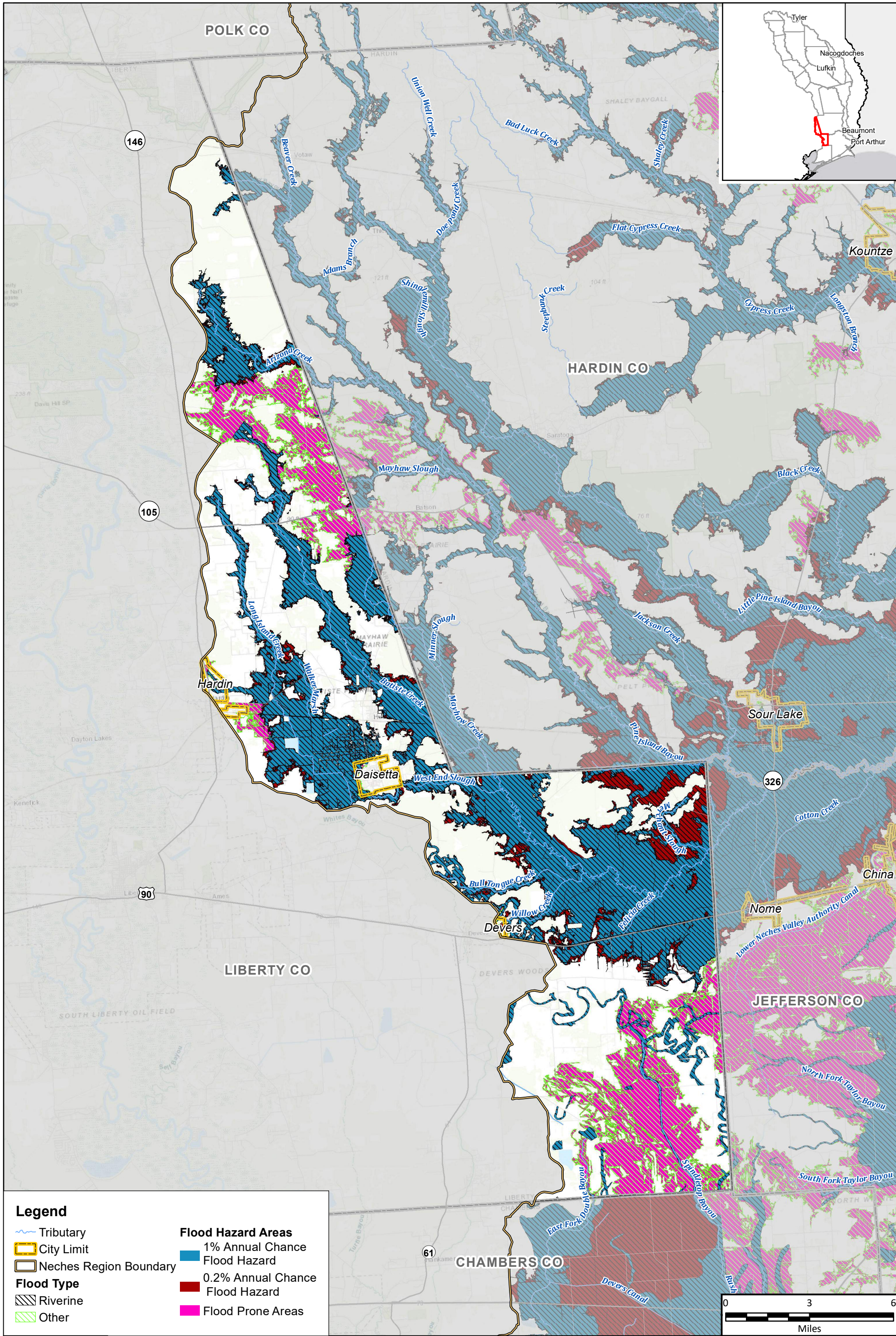
Region 5: Neches Regional Flood Plan  
Newton County

## Existing Condition Flood Hazard



**MAP**  
**4**  
FIGURE  
21 of 29





**Legend**

- Tributary
- City Limit
- Neches Region Boundary
- Flood Type**
- Riverine
- Other


**Flood Hazard Areas**

- 1% Annual Chance Flood Hazard
- 0.2% Annual Chance Flood Hazard
- Flood Prone Areas

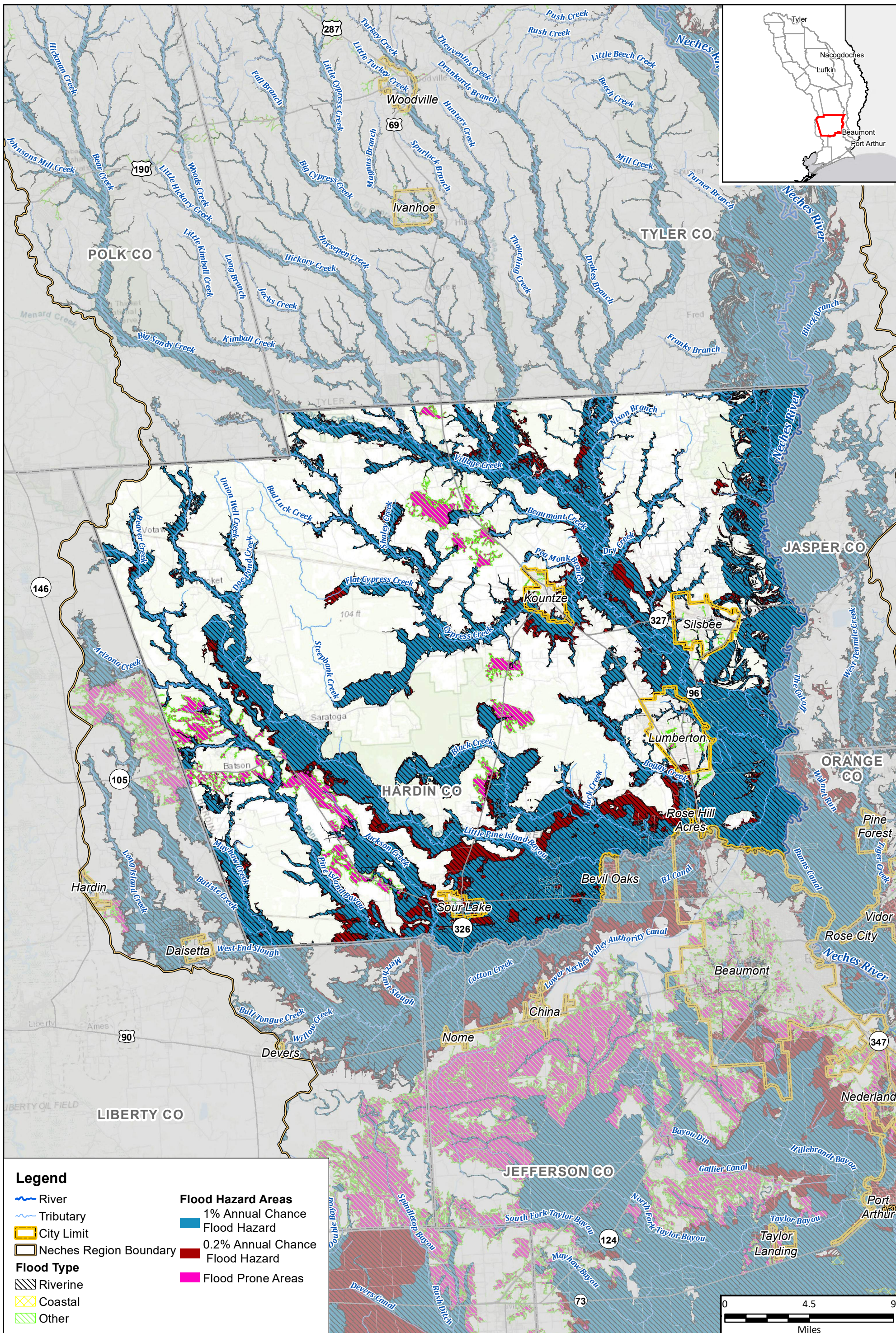



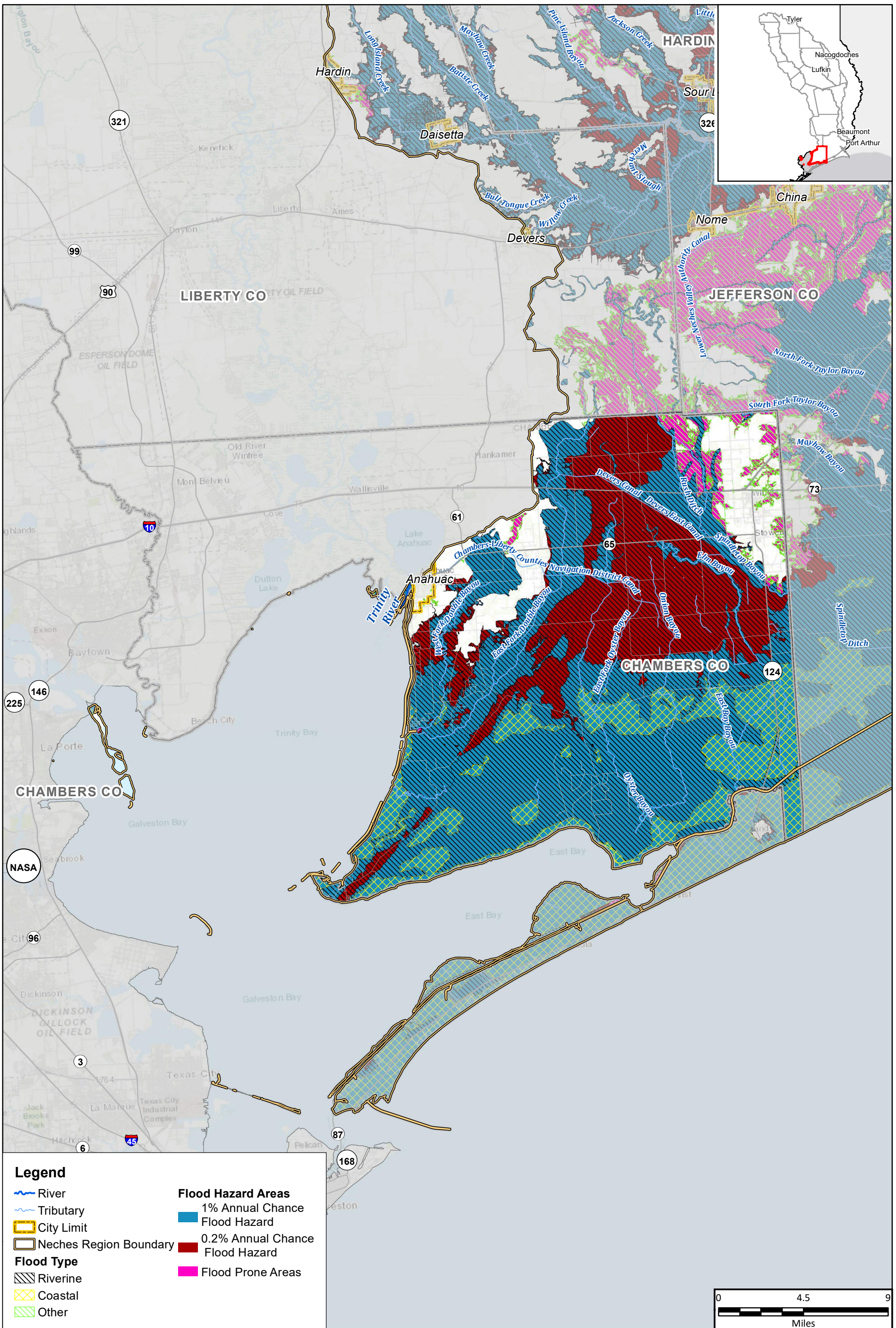
Region 5: Neches Regional Flood Plan  
Liberty County

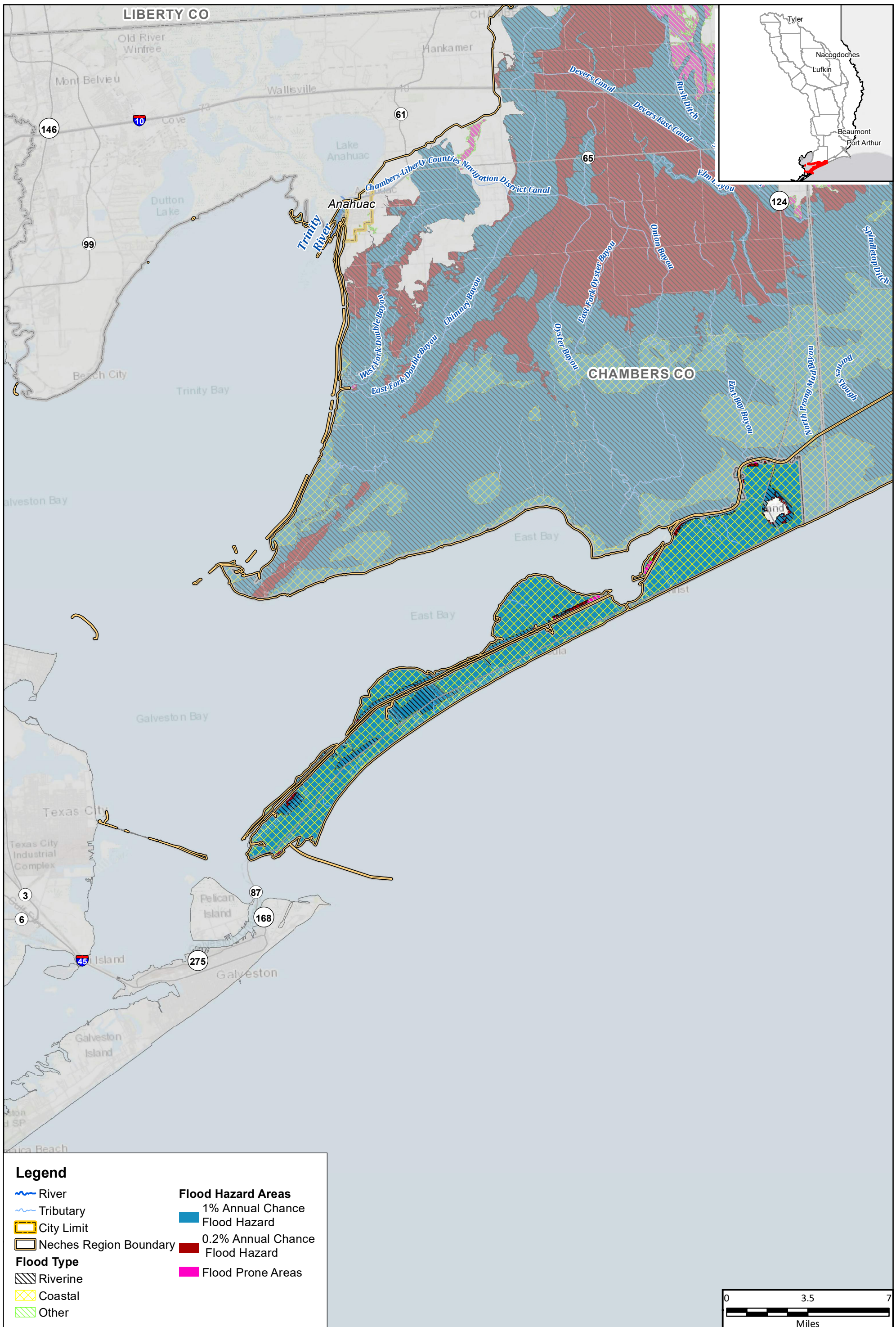
## Existing Condition Flood Hazard



**MAP 4**  
FIGURE 22 of 29


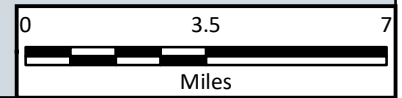


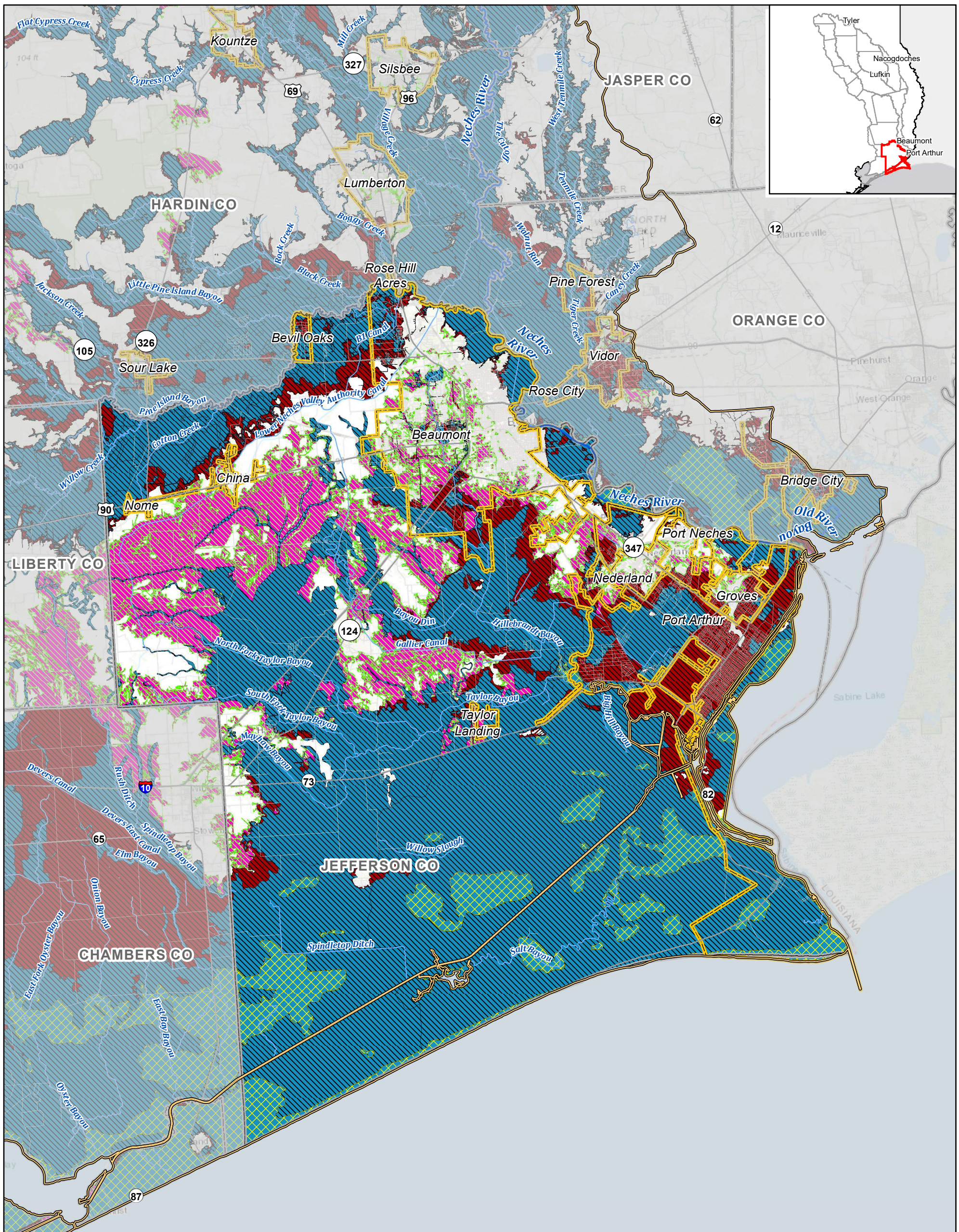




**Legend**

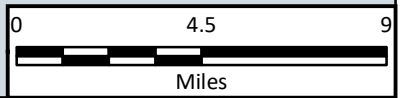
- River
  - Tributary
  - City Limit
  - Neches Region Boundary
  - Riverine
  - Coastal
  - Other
- Flood Hazard Areas**
  - 1% Annual Chance Flood Hazard
  - 0.2% Annual Chance Flood Hazard
  - Flood Prone Areas





**Legend**

- River
- Tributary
- City Limit
- Neches Region Boundary
- Flood Type**
- Riverine
- Coastal
- Other
- Flood Hazard Areas**
- 1% Annual Chance Flood Hazard
- 0.2% Annual Chance Flood Hazard
- Flood Prone Areas

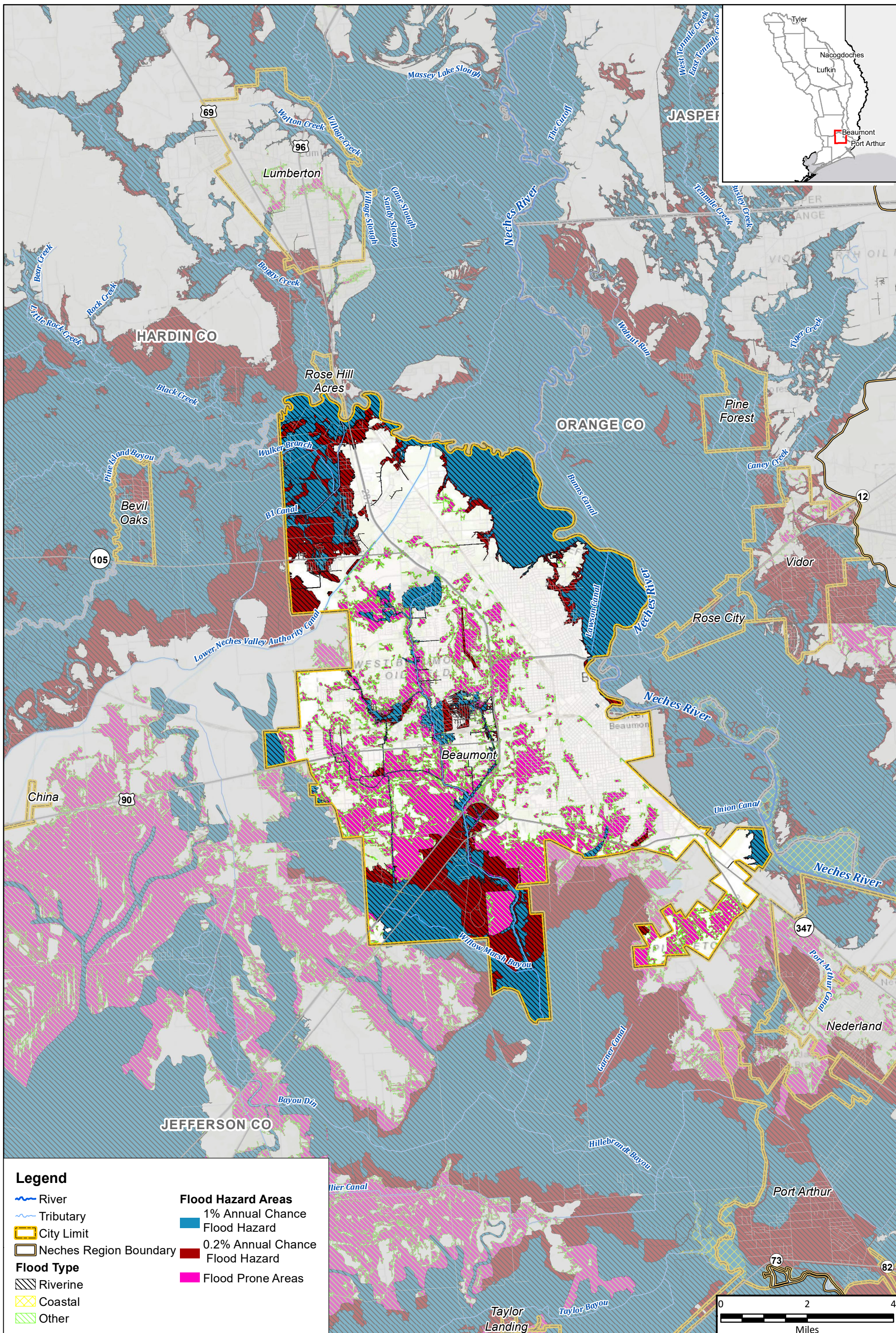


Region 5: Neches Regional Flood Plan  
Jefferson County

**Existing Condition Flood Hazard**



**MAP 4**  
FIGURE 26 of 29

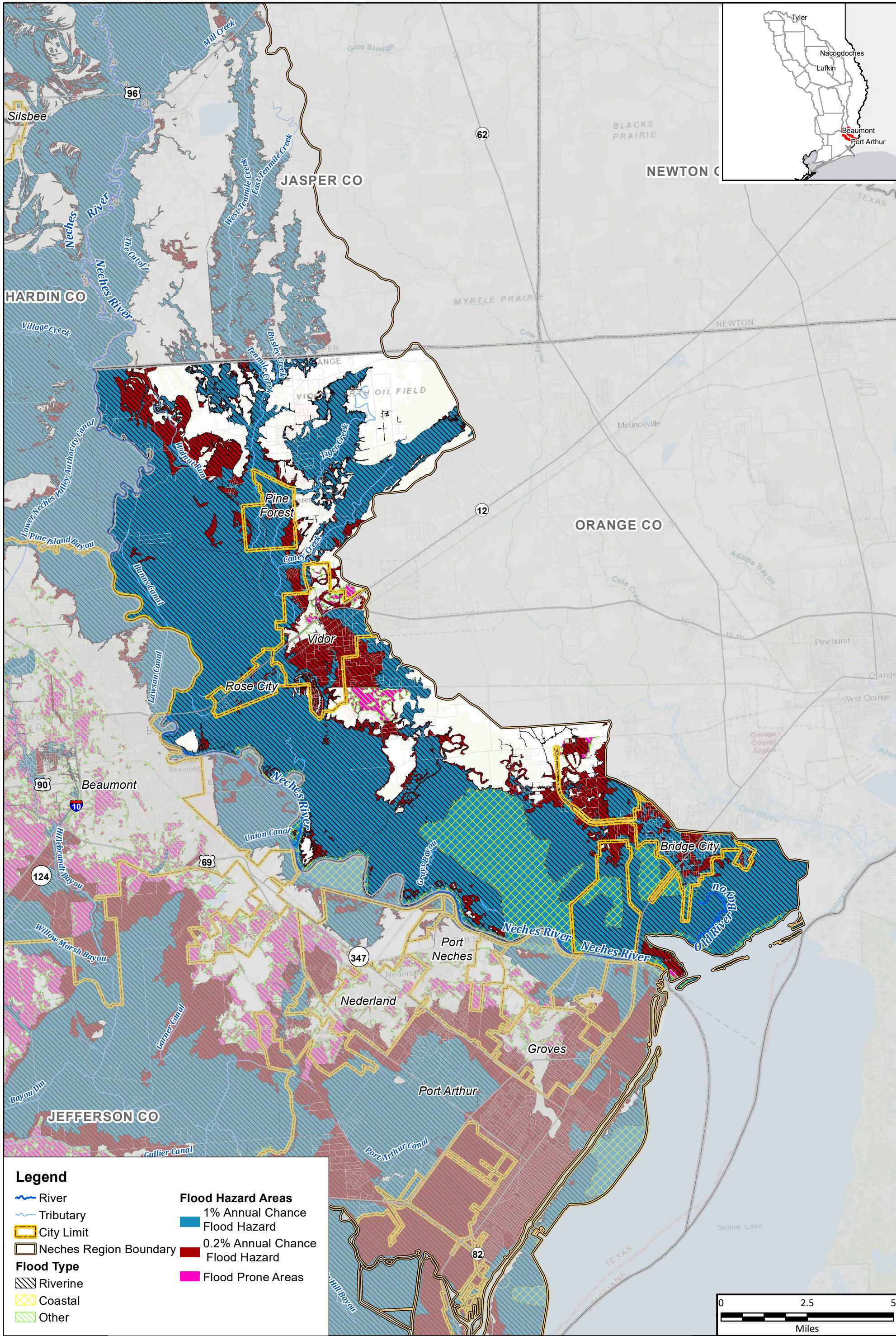


**Legend**

- River
- Tributary
- City Limit
- Neches Region Boundary
- Flood Type**
- Riverine
- Coastal
- Other

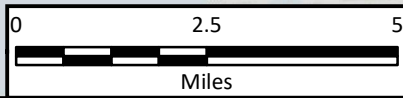
- Flood Hazard Areas**
- 1% Annual Chance Flood Hazard
- 0.2% Annual Chance Flood Hazard
- Flood Prone Areas





**Legend**

- River
- Tributary
- City Limit
- Neches Region Boundary
- Flood Type**
- Riverine
- Coastal
- Other
- Flood Hazard Areas**
- 1% Annual Chance Flood Hazard
- 0.2% Annual Chance Flood Hazard
- Flood Prone Areas

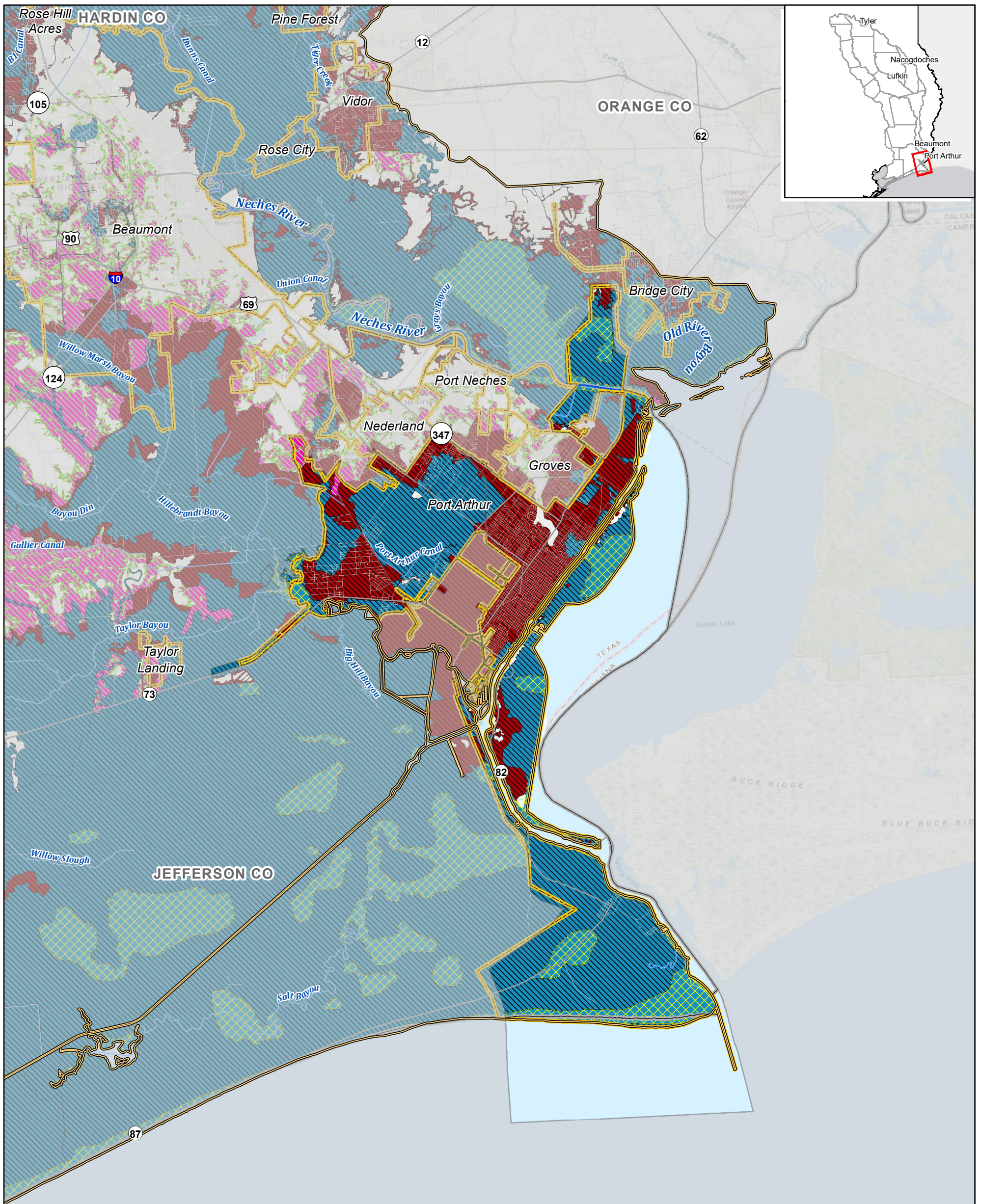


Region 5: Neches Regional Flood Plan  
Orange County

**Existing Condition Flood Hazard**



**MAP 4**  
FIGURE 28 of 29




**Legend**

- River
- Tributary
- City Limit
- Neches Region Boundary
- Flood Type**
- Riverine
- Coastal
- Other
- Flood Hazard Areas**
- 1% Annual Chance Flood Hazard
- 0.2% Annual Chance Flood Hazard
- Flood Prone Areas



Region 5: Neches Regional Flood Plan  
City of Port Arthur

**Existing Condition Flood Hazard**



**MAP 4**  
FIGURE 29 of 29



